

NOTICE!!

These documents have been scanned!

Do not place un-scanned documents beneath this notice!

Do not remove this notice from this file!

GPO Jacket No. 560-102
Print Order 61540
Rise Business Services, LLC
Job=AZ15 7/3/2019



Box Number= AZ15145



Claim Begin-End: AMC349382-AMC349383

1 Initial Receipt



AZ15145-8

AMC349069-AMC349474

CLAIM INDEX

DATE PREPARED: March 24, 1998

LEAD OWNER: Patrick J. Goosherst
P.O. Box 1123
Bisbee, AZ 85603

LEAD AMC NUMBER: AMC 349382
THRU
ENDING AMC NUMBER: AMC 349383

<u>AMC NUMBER</u>	<u>*CLOSURE DECISION</u>	<u>CLAIM NAME</u>	<u>LOCATORS OF RECORD</u>
AMC 349382		AVALON 3	PATRICK J. GOOSHERST JUDY L. GOOSHERST
AMC 349383		AVALON 4	" "

UNITED STATES
DEPARTMENT OF THE INTERIOR
BUREAU OF LAND MANAGEMENT

RECEIPT AND ACCOUNTING ADVICE

NO. 2388586

Rec'd MC
1-12-98

TC/AZ

01/06/98

Subject:

LOCATION & SERVICE FEE 1998

3 24 61

50.00

Applicant: CLAIM MAINTENANCE FEE 1998 - 1

3 24 42

20.00

3 24 53

200.00

PATRICK J GOOSHERST
BOX 1123
BISBEE AZ 85603

Remitter: CC

ENTERED IN COMPUTER

FEB 05 1998

Assignor:

LEASE MANAGEMENT DATA NEW UPDATE PAYMENT

ORIGINAL SERIAL NO.	ASG.	TYPE	ST.	CTY.	FUND SYMBOL	ACRES/UNITS	RATE
AMC 349382-349382							

AMOUNT	ANV. DATE	EXP. DATE	BILL CYC.	S/C	DISTRICT	NEXT BILL	MISC. DATA	U of M	ACTUAL UNITS

ASSIGNMENT SERIAL NO.	ASG.	TYPE	ST.	CTY.	FUND SYMBOL	ACRES/UNITS	RATE

AMOUNT	ANV. DATE	EXP. DATE	BILL CYC.	S/C	DISTRICT	NEXT BILL	MISC. DATA	U of M	ACTUAL UNITS

APPLY REMITTANCE

ACTION	FUND SYMBOL	CTY.	AMOUNT
FILING FEE			
RENTAL			
UNEARNED			
REFUND			
TOTAL			
AMOUNT DUE			

Remarks:

BY: _____ DATE: _____

Lease in Escrow?
 KGS?
 Auto Escalates?
 Auto Renew?

Of Interest?
 Operating Rights?
 Operator
 Bond Filed?

FOR MMS USE ONLY

BILLEE NUMBER	FOREST REFUGE
OCS SECTION	
CODE	

NOTICE!!

These documents have been scanned!

Do not place un-scanned documents beneath this notice!

Do not remove this notice from this file!

GPO Jacket No. 560-102
Print Order 61540
Rise Business Services, LLC
Job=AZ15 7/3/2019



Box Number= AZ15145



Claim Begin-End: AMC349382-AMC349383

2 Correspondence



AZ15145-8

AMC349069-AMC349474



United States Department of the Interior



BUREAU OF LAND MANAGEMENT

Arizona State Office

One North Central Avenue, Suite 800

Phoenix, Arizona 85004-4427

www.blm.gov/az/

December 12, 2008

In Reply Refer To:

3800 (933) TS

AMC346798, AMC349382, AMC351930

CERTIFIED MAIL – RETURN RECEIPT REQUESTED 7007 3020 0000 8493 2904

NOTICE

MONTY & CLARA NICHOLS
11089 E HUMMINGBIRD LANE
GOLD CANYON, AZ 85218

:
:
:

This Notice Affects Those Claims
Shown in the Block Below.

AMC346798-AMC346800, AMC349382, AMC349383, AMC351930-AMC351932
AVALON, AVALON1-7

Maintenance Fee Waiver Held for Rejection

This office received the Maintenance Fee Waiver Certification (waiver) for the above listed mining claim(s). The waiver is not properly completed and does not meet the annual filing requirements.

In accordance with Title 43 Code of Federal Regulations 3835.10, the name, address, and original signatures of all owners of the mining claim must be included on the waiver form.

The document received does not contain original signatures; it is a copy. We require the original signatures of all owners of the mining claim(s). Please submit the original document.

Not all owners of the mining claim(s) have signed the document. Please obtain the missing signatures on the enclosed copy of the waiver. A Serial Register Page listing all of the claim owners is also enclosed.

The waiver is signed by an agent, however, no Power of Attorney was provided giving the agent authority to sign on behalf of the claim owners. A Power of Attorney must accompany the waiver document.

_____ In accordance with 43 CFR 3835.10, you can have an agent sign on your behalf, however, the following conditions must be met: a power of attorney must be attached to the waiver showing that the agent has the authority to act on your behalf; names and addresses of all claim owners must be listed on the waiver; next to each name there must be a signature, either that of the owner, or an authorized agent. If the agent signs, he should identify himself as such.

In order to correct the defect in the waiver, you must provide this office with the requested information. If you are unable to provide this information, you have the option of paying the annual maintenance fee of \$125.00 per claim per 43 CFR 3835.93. The corrected waiver or the maintenance fee payment must be submitted within 60 days of your receipt of this notice. If neither is received within the 60-day time frame, the claims will be declared forfeited and closed.

Please include your AMC serial number on all correspondence. If additional information is required, please contact Tony Smith at 602-417-9355.



Alvin L. Burch
Group Administrator
Renewable and Mineral Resources

Enclosures



United States Department of the Interior



BUREAU OF LAND MANAGEMENT

Arizona State Office

One North Central Avenue, Suite 800

Phoenix, Arizona 85004-4427

www.blm.gov/az/

December 14, 2006

In Reply Refer To:
3800 (AZ-933) RE
AMC346798
AMC349382
AMC351930

*Thank you
for your
Patience
Clara
Nichols*

CERTIFIED MAIL – RETURN RECEIPT REQUESTED # 7005 3110 0000 2181 0221

NOTICE

Monty and Clara Nichols
11089 E. Hummingbird Lane
Gold Canyon, Arizona 85218

:
:
:
:
:
:
:

Avalon
Avalon 1 - 7
Lode Claims
AMC346798 - 346800
AMC349382 - 349383
AMC351930 - 351932

Maintenance Fee Waiver Held for Rejection

On August 31, 2006, this office received the Maintenance Fee Waiver Certification (waiver) for the above listed mining claims. The waiver is not properly completed and does not meet the annual filing requirements.

In accordance with 43 CFR 3835.10(b)(2), the waiver must include the original signature of each owner. Your waiver does not include the original signature of Clara Nichols. In order to correct the defect in your waiver, you must return the enclosed copy of your waiver with Clara Nichols' original signature. If you are unable to provide the signature, you have the option of paying the annual maintenance fee of \$125.00 per claim.

Per 43 CFR 3835.93, the corrected waiver or the maintenance fee payment must be submitted within 60 days of your receipt of this notice. If neither is received within the 60 day time frame, the claims will be declared forfeited and closed.

Please include your AMC serial numbers on all correspondence. If additional information is required, please contact Rod Ebert at 602-417-9397.

PHOENIX, ARIZONA
STATE OFFICE
RECEIVED

Alvin L. Burch

Alvin L. Burch
Group Administrator
Renewable and Mineral Resources Group

2006 DEC 28 P 1:09

ENCLOSURE
BUREAU OF LAND MANAGEMENT
RECEIVED

22 12/13/06

In Reply Refer To:
3800 (AZ-933) RE
AMC346798
AMC349382
AMC351930

December 14, 2006

CERTIFIED MAIL – RETURN RECEIPT REQUESTED # 7005 3110 0000 2181 0221

NOTICE

Monty and Clara Nichols
11089 E. Hummingbird Lane
Gold Canyon, Arizona 85218

:
:
:
:
:
:
:

Avalon
Avalon 1 - 7
Lode Claims
AMC346798 - 346800
AMC349382 - 349383
AMC351930 - 351932

Maintenance Fee Waiver Held for Rejection

On August 31, 2006, this office received the Maintenance Fee Waiver Certification (waiver) for the above listed mining claims. The waiver is not properly completed and does not meet the annual filing requirements.

In accordance with 43 CFR 3835.10(b)(2), the waiver must include the original signature of each owner. Your waiver does not include the original signature of Clara Nichols. In order to correct the defect in your waiver, you must return the enclosed copy of your waiver with Clara Nichols' original signature. If you are unable to provide the signature, you have the option of paying the annual maintenance fee of \$125.00 per claim.

Per 43 CFR 3835.93, the corrected waiver or the maintenance fee payment must be submitted within 60 days of your receipt of this notice. If neither is received within the 60 day time frame, the claims will be declared forfeited and closed.

Please include your AMC serial numbers on all correspondence. If additional information is required, please contact Rod Ebert at 602-417-9397.

/s/ Alvin L. Burch

Alvin L. Burch
Group Administrator
Renewable and Mineral Resources Group

Enclosure

REbert:pb:12/04/06



United States Department of the Interior

COPY



BUREAU OF LAND MANAGEMENT

Arizona State Office

One North Central Avenue, Suite 800

Phoenix, Arizona 85004-4427

www.blm.gov/az/

December 14, 2006

In Reply Refer To:
3800 (AZ-933) RE
AMC346798
AMC349382
AMC351930

CERTIFIED MAIL – RETURN RECEIPT REQUESTED # 7005 3110 0000 2181 0221

NOTICE

Monty and Clara Nichols	:	Avalon
11089 E. Hummingbird Lane	:	Avalon 1 - 7
Gold Canyon, Arizona 85218	:	Lode Claims
	:	AMC346798 - 346800
	:	AMC349382 - 349383
	:	AMC351930 - 351932

Maintenance Fee Waiver Held for Rejection

On August 31, 2006, this office received the Maintenance Fee Waiver Certification (waiver) for the above listed mining claims. The waiver is not properly completed and does not meet the annual filing requirements.

In accordance with 43 CFR 3835.10(b)(2), the waiver must include the original signature of each owner. Your waiver does not include the original signature of Clara Nichols. In order to correct the defect in your waiver, you must return the enclosed copy of your waiver with Clara Nichols' original signature. If you are unable to provide the signature, you have the option of paying the annual maintenance fee of \$125.00 per claim.

Per 43 CFR 3835.93, the corrected waiver or the maintenance fee payment must be submitted within 60 days of your receipt of this notice. If neither is received within the 60 day time frame, the claims will be declared forfeited and closed.

Please include your AMC serial numbers on all correspondence. If additional information is required, please contact Rod Ebert at 602-417-9397.

Alvin L. Burch
Group Administrator
Renewable and Mineral Resources Group

Enclosure

NOTICE!!

These documents have been scanned!

Do not place un-scanned documents beneath this notice!

Do not remove this notice from this file!

GPO Jacket No. 560-102
Print Order 61540
Rise Business Services, LLC
Job=AZ15 7/3/2019



Box Number= AZ15145



Claim Begin-End: AMC349382-AMC349383

3 Transfers



AZ15145-8

AMC349069-AMC349474

**NO
DOCUMENTS
FOUND**

NO DOCUMENTS FOUND
NO DOCUMENTS FOUND

NOTICE!!

These documents have been scanned!

Do not place un-scanned documents beneath this notice!

Do not remove this notice from this file!

GPO Jacket No. 560-102
Print Order 61540
Rise Business Services, LLC
Job=AZ15 7/3/2019



Box Number= AZ15145



Claim Begin-End: AMC349382-AMC349383

4 Annual Filings



AZ15145-8

AMC349069-AMC349474

UNITED STATES
DEPARTMENT OF THE INTERIOR
BUREAU OF LAND MANAGEMENT
**MAINTENANCE FEE PAYMENT FORM FOR
LODE CLAIMS, MILL SITES, AND TUNNEL SITES**

346798
349382
351930

Remitter Name: Monty & Clara Nichols
Mailing Address: 11089 E Hummingbird Lane
City, State, Zip: Gold Canyon, AZ 85118

Check here if this is a change of address.

FOR COUNTY RECORDER'S USE

No. of claims/sites 8
x \$155 per claim/site
Total due BLM \$ 1,240.00

- The maintenance fee may be paid by cash, check, money order, Bureau of Land Management (BLM) Declining Deposit Account, or credit card (VISA, American Express, Discover, or MasterCard). Payments must be remitted to the BLM State Office where your claim or site is recorded and received on or before September 1. If the payment is mailed, the envelope must be postmarked by a bona fide delivery service on or before September 1 and received at the proper BLM State Office within 15 calendar days after the due date. Payments may also be made by telephone using a credit card. A complete listing of BLM State Offices with their addresses and phone numbers can be found at <http://www.blm.gov>.
- The maintenance fee for the following claim(s)/site(s) applies to the assessment year 2019.

CLAIM/SITE NAME	BLM SERIAL NO.
Avalon	AMC 346798
Avalon 1	AMC 346799
Avalon 2	AMC 346800
Avalon 3	AMC 349382
Avalon 4	AMC 349383
Avalon 5	AMC 351930
Avalon 6	AMC 351931
Avalon 7	AMC 351932
PHOENIX, ARIZONA	

ENTERED
AUG 23 2018
BY: SC

2018 AUG 22 4:11:12

Use a separate sheet for additional claim/site names, serial numbers, and claimant names and addresses.

RECEIVED
BLM AZ STATE OFFICE

NO. OF CLAIMS 8
AMOUNT 1240
RECEIPT NO. 0741582
INIT: PER

(Continued on page 2)

** BLM-ASO **

United States Department of the Interior

Bureau of Land Management

DIV OF LANDS, MINRLS & ENERGY

ONE N CENTRAL AVE

PHOENIX, AZ 85004 -4427

Phone: 602-417-9200

Receipt

No:

4241582

Transaction #: 4356998	
Date of Transaction: 08/22/2018	
CUSTOMER:	
MONTY NICHOLS 11089 E HUMMINGBIRD LN GOLD CANYON,AZ 85118-9835 US	

LINE #	QTY	DESCRIPTION	REMARKS	UNIT PRICE	TOTAL
1	1.00	LOCATABLE MINERALS / MINING CLAIMS-NOT NEW-UNADJUD,ONE AUTH NO. ONLY / MINING CLAIM MONEY RECEIVED CASES: AMC346798/\$1240.00	2019 MAINT/8	- n/a -	1240.00
TOTAL:					\$1,240.00

PAYMENT INFORMATION			
1	AMOUNT:	1240.00	POSTMARKED: N/A
	TYPE:	CHECK	RECEIVED: 08/22/2018
	CHECK NO:	19491	
	NAME:	YELLOW HAIR TRADING & MINING, LTD. P.O.BOX 111 GLOBE AZ 85502-0111 US	

REMARKS

This receipt was generated by the automated BLM Collections and Billing System and is a paper representation of a portion of the official electronic record contained therein.

UNITED STATES
DEPARTMENT OF THE INTERIOR
BUREAU OF LAND MANAGEMENT
**MAINTENANCE FEE PAYMENT FORM FOR
LODE CLAIMS, MILL SITES, AND TUNNEL SITES**

346798
349382
351930

Remitter Name: Monty & Clara Nichols
Mailing Address: 11089 E Hummingbird Lane
City, State, Zip: Gold Canyon, AZ 85218

Check here if this is a change of address.

FOR COUNTY RECORDER'S USE

No. of claims/sites 8
x \$155 per claim/site
Total due BLM \$ 1,240.00

ERG Rec. 3954449

- The maintenance fee may be paid by cash, check, money order, Bureau of Land Management (BLM) Declining Deposit Account, or credit card (VISA, American Express, Discover, or MasterCard). Payments must be remitted to the BLM State Office where your claim or site is recorded and received on or before September 1. If the payment is mailed, the envelope must be postmarked by a bona fide delivery service on or before September 1 and received at the proper BLM State Office within 15 calendar days after the due date. Payments may also be made by telephone using a credit card. A complete listing of BLM State Offices with their addresses and phone numbers can be found at <http://www.blm.gov>.
- The maintenance fee for the following claim(s)/site(s) applies to the assessment year 2018.

CLAIM/SITE NAME	BLM SERIAL NO.
Avalon	AMC 346798 7
Avalon 1	AMC 346799
Avalon 2	AMC 346800 J
Avalon 3	AMC 349382 7
Avalon 4	AMC 349383 J
Avalon 5	AMC 351930 7
Avalon 6	AMC 351931
Avalon 7	AMC 351932 J
PHOENIX, ARIZONA	

Use a separate sheet for additional claim/site names, serial numbers, and claimant names and addresses.

RECEIVED
BLM AZ STATE OFFICE

ENTERED
AUG 28 2017
BY: RAm

INSTRUCTIONS

1. This is an optional form that may be used to satisfy the requirements for the Bureau of Land Management (BLM) under the provisions of 43 U.S.C. §1744 and 30 U.S.C. §28f and the regulations thereunder (43 CFR part 3834). Since local and State laws may vary, you should contact your local and State agencies where the claims are located to ensure all applicable laws and requirements are satisfied.
2. This form should be used to pay the maintenance fee for lode mining claims, mill sites, and tunnel sites only. To pay the maintenance fee for placer mining claims, use Form 3830-5a.
3. Complete the section for the number of claims and the amount being remitted to the BLM.
4. Enter the year in paragraph 2 for the applicable assessment year.
5. List all mining claim or site names and the BLM serial number associated to the claim or site, if the BLM has notified you what the serial number is. Every attempt should be made to include the current BLM serial number for each claim or site listed.
6. The name and current mailing addresses of the person paying the maintenance fee(s) should be listed at the top of the form. If this is a change of address for a claimant, that should also be noted.
7. If needed, an additional sheet can be used to continue listing claim and site names and BLM serial numbers, or the name and current mailing address of additional claimants.
8. If paying by credit card, you must complete the following credit card information on page 3: (a) exact name on the face of the credit card; (b) amount paid; (c) type of card; (d) credit card number; (e) expiration date of the card; and (f) telephone number. You must also sign on page 3 to show authorization to charge the credit card.

NOTICES

THE PRIVACY ACT and 43 CFR 2.48(d) require that you be furnished with the following information in connection with the information requested by this form.

AUTHORITY: 30 U.S.C. 28f and 43 CFR part 3834 permit collection of the information requested by this form.

PRINCIPAL PURPOSE: The BLM will use the information you provide to record the annual maintenance fee payment for the claims and sites listed and to verify that payment has been made in accordance with 30 U.S.C. 28f and 43 CFR part 3834.

ROUTINE USES: The BLM will only disclose this information in accordance with the provisions at 43 CFR 2.56(b) and (c).

EFFECT OF NOT PROVIDING INFORMATION: Disclosure of the requested information is required by 30 U.S.C. 28f and 43 CFR part 3834 for claimants paying the annual maintenance fee. The use of this specific form when paying the maintenance fee is optional. However, when paying the maintenance fee, it is the requested information on this form that is required to be submitted along with the fee. Failure to submit all the required information will delay the BLM's processing of the information and may preclude the BLM's acceptance of the maintenance fee payment, which may result in forfeiture of the mining claim(s) or site(s) by the claimant.

PHOENIX, ARIZONA

2017 AUG 24 A 10: 01

RECEIVED
BLM AZ STATE OFFICE

United States Department of the Interior
Bureau of Land Management
 DIV OF LANDS, MINRLS & ENERGY
 ONE N CENTRAL AVE
 PHOENIX, AZ 85004 -4427
 Phone: 602-417-9200

Receipt

No: 3954449

Transaction #: 4064201	
Date of Transaction: 08/24/2017	
CUSTOMER:	
MONTY NICHOLS 11089 E HUMMINGBIRD LN GOLD CANYON, AZ 85118-9835 US	

LINE #	QTY	DESCRIPTION	REMARKS	UNIT PRICE	TOTAL
1	1.00	LOCATABLE MINERALS / MINING CLAIMS- NOT NEW-UNADJUD, ONE AUTH NO. ONLY / MINING CLAIM MONEY RECEIVED CASES: AMC346798/\$1240.00	2018 MAINT (8)	- n/a -	1240.00
TOTAL:					\$1,240.00

PAYMENT INFORMATION			
1	AMOUNT:	1240.00	POSTMARKED: N/A
	TYPE:	CHECK	RECEIVED: 08/24/2017
	CHECK NO:	19425	
	NAME:	YELLOW HAIR TRADING & MIN PO BOX 111 GLOBE AZ 85502 US	

REMARKS

This receipt was generated by the automated BLM Collections and Billing System and is a paper representation of a portion of the official electronic record contained therein.

UNITED STATES
DEPARTMENT OF THE INTERIOR
BUREAU OF LAND MANAGEMENT
**MAINTENANCE FEE PAYMENT FORM FOR
LODE CLAIMS, MILL SITES, AND TUNNEL SITES**

~~346798~~
346798
349382

351930

Remitter Name: Monty & Clara Nichols
Mailing Address: 11089 E Hummingbird Lane
City, State, Zip: Gold Canyon, AZ 85218

Check here if this is a change of address.

FOR COUNTY RECORDER'S USE

No. of claims/sites 8
x \$155 per claim/site
Total due BLM \$ 1,240.00

Temp Rec. 170566 8/6

- The maintenance fee may be paid by cash, check, money order, Bureau of Land Management (BLM) Declining Deposit Account, or credit card (VISA, American Express, Discover, or MasterCard). Payments must be remitted to the BLM State Office where your claim or site is recorded and received on or before September 1. If the payment is mailed, the envelope must be postmarked by a bona fide delivery service on or before September 1 and received at the proper BLM State Office within 15 calendar days after the due date. Payments may also be made by telephone using a credit card. A complete listing of BLM State Offices with their addresses and phone numbers can be found at <http://www.blm.gov>.
- The maintenance fee for the following claim(s)/site(s) applies to the assessment year 2017.

CLAIM/SITE NAME	BLM SERIAL NO.
Avalon	AMC 346798
Avalon 1	AMC 346799
Avalon 2	AMC 346800
Avalon 3	AMC 349382
Avalon 4	AMC 349383
Avalon 5	AMC 351930
Avalon 6	AMC 351931
Avalon 7	AMC 351932
PHOENIX, ARIZONA	
2016 AUG - 4 A 9:52	

Use a separate sheet for additional claim/site names, serial numbers, and claimant names and addresses.

(Continued on page 2)

RECEIVED

INTERIOR

AUG 05 2016

BY: *RAN*

United States Department of the Interior
Bureau of Land Management
 DIV OF LANDS, MINRLS & ENERGY
 ONE N CENTRAL AVE
 PHOENIX, AZ 85004 -4427
 Phone: 602-417-9200

Receipt

No: 3621103

Transaction #: 3724799	
Date of Transaction: 08/04/2016	
CUSTOMER:	
MONTY NICHOLS 11089 E HUMMINGBIRD LN GOLD CANYON, AZ 85118-9835 US	

LINE #	QTY	DESCRIPTION	REMARKS	UNIT PRICE	TOTAL
1	1.00	LOCATABLE MINERALS / MINING CLAIMS- NOT NEW-UNADJUD, ONE AUTH NO. ONLY / MINING CLAIM MONEY RECEIVED CASES: AMC346798/\$1240.00	2017 MAINT (8)	- n/a -	1240.00
TOTAL:					\$1,240.00

PAYMENT INFORMATION			
1	AMOUNT:	1240.00	POSTMARKED: N/A
	TYPE:	CHECK	RECEIVED: 08/04/2016
	CHECK NO:	18865	
	NAME:	YELLOW HAIR TRADING & MINING LTD PO BOX 111 GLOBE AZ 85502-0111 US	

REMARKS

This receipt was generated by the automated BLM Collections and Billing System and is a paper representation of a portion of the official electronic record contained therein.

UNITED STATES
DEPARTMENT OF THE INTERIOR
BUREAU OF LAND MANAGEMENT
**MAINTENANCE FEE PAYMENT FORM FOR
LODE CLAIMS, MILL SITES, AND TUNNEL SITES**

346798
349382
351930

Remitter Name: Monty & Clara Nichols
Mailing Address: 11089 E Hummingbird Lane
City, State, Zip: Gold Canyon, AZ 85218

Check here if this is a change of address.

FOR COUNTY RECORDER'S USE

No. of claims/sites 8
x \$155 per claim/site
Total due BLM \$ 1,240.00

- The maintenance fee may be paid by cash, check, money order, Bureau of Land Management (BLM) Declining Deposit Account, or credit card (VISA, American Express, Discover, or MasterCard). Payments must be remitted to the BLM State Office where your claim or site is recorded and received on or before September 1. If the payment is mailed, the envelope must be postmarked by a bona fide delivery service on or before September 1 and received at the proper BLM State Office within 15 calendar days after the due date. Payments may also be made by telephone using a credit card. A complete listing of BLM State Offices with their addresses and phone numbers can be found at <http://www.blm.gov>.
- The maintenance fee for the following claim(s)/site(s) applies to the assessment year 2016.

CLAIM/SITE NAME	BLM SERIAL NO.
Avalon	AMC 346798
Avalon 1	AMC 346799
Avalon 2	AMC 346800
Avalon 3	AMC 349382
Avalon 4	AMC 349383
Avalon 5	AMC 351930
Avalon 6	AMC 351931
Avalon 7	AMC 351932

RECEIVED
BLM AZ STATE OFFICE
2015 AUG 20 P 12:11
HELEN ARIZONA

Use a separate sheet for additional claim/site names, serial numbers, and claimant names and addresses.

(Continued on page 2)

ENTERED
AUG 26 2015
BY: IR

33721 PO

United States Department of the Interior
Bureau of Land Management
 LANDS/RECREATION & PLANNING
 ONE N CENTRAL AVE
 PHOENIX, AZ 85004 -2203
 Phone: 602-417-9200

Receipt

No: 3372180

Transaction #: 3470364	
Date of Transaction: 08/20/2015	
CUSTOMER:	
MONTY NICHOLS 11089 E HUMMINGBIRD LN GOLD CANYON, AZ 85118-9835 US	

LINE #	QTY	DESCRIPTION	REMARKS	UNIT PRICE	TOTAL
1	1.00	LOCATABLE MINERALS / MINING CLAIMS- NOT NEW-UNADJUD, ONE AUTH NO. ONLY / MINING CLAIM MONEY RECEIVED CASES: AMC346798/\$1240.00	MAINT 2016/8	- n/a -	1240.00
TOTAL:					\$1,240.00

PAYMENT INFORMATION			
1	AMOUNT:	1240.00	POSTMARKED: N/A
	TYPE:	CHECK	RECEIVED: 08/20/2015
	CHECK NO:	18802	
	NAME:	YELLOW HAIR TRADING AND MINING LTC BOX 111 GLOBE AZ 85502 US	

REMARKS

This receipt was generated by the automated BLM Collections and Billing System and is a paper representation of a portion of the official electronic record contained therein.

ENTERED
 AUG 26 2015
 BY: 12

2014-15

346798
349382
351930

MAINTENANCE FEE PAYMENT

Claimant Name: Monty Nichols & Clara Nichols
Address: 11089 E Hummingbird Lane
City: Gold Canyon State: AZ Zip: 85218
Telephone: 928-701-2311
E-mail address: montynichols2@mchsi.com
Signature: Monty Nichols, Clara Nichols

Check here if this is a change of address.

RECEIVED
IN AZ STATE OFFICE
2114 AUG 21 P 2:44
PHOENIX, ARIZONA
BLM
Date
Stamp

LINE NO.	AMC NUMBER	CLAIM/SITE NAME	COUNTY RECORDER DATA (If available)	TWP	RNG	SEC
1	AMC346798	AVALON	FEE #970513222	19S	25E	17
2	AMC346799	AVALON 1	#970513224	19S	25E	20
3	AMC346800	AVALON 2	#970513223	19S	25E	17
4	AMC349382	AVALON 3	#971233637	19S	25E	20
5	AMC349383	AVALON 4	#971233636	19S	25E	20
6	AMC351930	AVALON 5	#990309145	19S	25E	17
7	AMC351931	AVALON 6	#990309144	19S	25E	17
8	AMC351932	AVALON 7	#990309143	19S	25E	20
9						
10						

List additional claims on Form MCF114.

Bureau of Land Management
Arizona State Office
www.blm.gov/az/

No. of Claims: 8 x \$155 = 1240.00
Check No: 18607 Init. ERG
Receipt No.: 3108379
For BLM Use Only

Form: MCF112
Revised July 2009

This form is available from the Arizona Department of Mines and Mineral Resources and may be reproduced.

AUG 22 2014
BY: RAm

United States Department of the Interior
Bureau of Land Management
 LANDS/RECREATION & PLANNING
 ONE N CENTRAL AVE
 PHOENIX, AZ 85004 -2203
 Phone: 602-417-9200

ENTERED
 AUG 22 2014
 BY: *R. [Signature]*

Receipt

No: 3108379

Transaction #: 3200058	
Date of Transaction: 08/21/2014	
CUSTOMER:	
MONTY NICHOLS 11089 E HUMMINGBIRD LN GOLD CANYON, AZ 85118-9835 US	

LINE #	QTY	DESCRIPTION	REMARKS	UNIT PRICE	TOTAL
1	1.00	LOCATABLE MINERALS / MINING CLAIMS- NOT NEW-UNADJUD, ONE AUTH NO. ONLY / MINING CLAIM MONEY RECEIVED CASES: AMC346798/\$1240.00	2015 MAINT (8)	- n/a -	1240.00
TOTAL:					\$1,240.00

PAYMENT INFORMATION			
1	AMOUNT:	1240.00	POSTMARKED: N/A
	TYPE:	CHECK	RECEIVED: 08/21/2014
	CHECK NO:	18607	
	NAME:	YELLOW HAIR TRADING & MINING LTD PO BOX 111 GLOBE AZ 85502-0111 US	

REMARKS

This receipt was generated by the automated BLM Collections and Billing System and is a paper representation of a portion of the official electronic record contained therein.

AMC 351930
 AMC 349382
 AMC 346798

MAINTENANCE FEE PAYMENT

Claimant Name: Monty Nichols & Clara Nichols
 Address: 11089 E Hummingbird Lane
 City: Gold Canyon State: AZ Zip: 85218
 Telephone: 928-701-2311
 E-mail address: montynichols2@mchsi.com

RECEIVED
 BLM AZ STATE OFFICE
 2013 AUG 14 A 11:24
 PHOENIX, ARIZONA
 BLM
 Date
 Stamp

Signature: Monty Nichols Clara Nichols

Check here if this is a change of address.

LINE NO.	AMC NUMBER	CLAIM/SITE NAME	COUNTY RECORDER DATA (If available)	TWP	RNG	SEC
1	AMC346798	AVALON	FEE #970513222	19S	25E	17
2	AMC346799	AVALON 1	#970513224	19S	25E	20
3	AMC346800	AVALON 2	#970513223	19S	25E	17
4	AMC349382	AVALON 3	#971233637	19S	25E	20
5	AMC349383	AVALON 4	#971233636	19S	25E	20
6	AMC351930	AVALON 5	#990309145	19S	25E	17
7	AMC351931	AVALON 6	#990309144	19S	25E	17
8	AMC351932	AVALON 7	#990309143	19S	25E	20
9						
10						

List additional claims on Form MCF114.

Bureau of Land Management
 Arizona State Office
www.blm.gov/az/

No. of Claims: 8 x \$140 = \$1,120 -
 Check No: 103 Init. MCH
 Receipt No.: 2854971
 For BLM Use Only

Form: MCF112
 Revised July 2009

This form is available from the Arizona Department of Mines and Mineral Resources and may be reproduced.

ENTERED
 AUG 22 2013

United States Department of the Interior
Bureau of Land Management
 LANDS/RECREATION & PLANNING
 ONE N CENTRAL AVE
 PHOENIX, AZ 85004 -2203
 Phone: 602-417-9200

Receipt

No: 2854971

Transaction #: 2940755	
Date of Transaction: 08/14/2013	
CUSTOMER:	
MONTY NICHOLS 11089 E HUMMINGBIRD LN GOLD CANYON, AZ 85118-9835 US	

LINE #	QTY	DESCRIPTION	REMARKS	UNIT PRICE	TOTAL
1	1.00	LOCATABLE MINERALS / MINING CLAIMS- NOT NEW-UNADJUD, ONE AUTH NO. ONLY / MINING CLAIM MONEY RECEIVED CASES: AMC346798/\$1120.00	MAINT 2014/8	- n/a -	1120.00
TOTAL:					\$1,120.00

PAYMENT INFORMATION			
1	AMOUNT:	1120.00	POSTMARKED: N/A
	TYPE:	CHECK	RECEIVED: 08/14/2013
	CHECK NO:	103	
	NAME:	NICHOLS, CLARA 11089 E HUMMINGBIRD LN GOLD CANYON AZ 85118-9835 US	

REMARKS

This receipt was generated by the automated BLM Collections and Billing System and is a paper representation of a portion of the official electronic record contained therein.

AMC 346798
 AMC 349382
 AMC 351930

NOTICE OF INTENTION TO HOLD MINING CLAIMS/SITES

When Recorded Return Document to:
Christy Noah
3586 US Hwy 60
Miami, AZ 85539

RECEIVED
 BLM AZ STATE OFFICE
 2012 AUG 21 P 12: 11
 PHOENIX, ARIZONA
 BLM
 Date
 Stamp

Check here if this is a change of address.
 Telephone: 928-473-2484

E-mail Address christynoah@cableone.net

I (We) intend to hold the claims(s) and/or site(s) listed below for the calendar year 2011-12 and I (We) have filed or will file a Notice of Intent to Hold in the county where the claim (s) is located.

Reason for filing a Notice of Intent to Hold instead of an assessment work filing (check one):


- Maintenance fee was paid to maintain claim(s) during this assessment year.
- Mill or tunnel sites.
- Claim(s) was located during the current assessment year.
- BLM has deferred assessment work (attach copy of decision granting deferment, or pending petition for deferment including date petition was filed.)

LINE NO.	AMC NUMBER	CLAIM/SITE NAME	COUNTY RECORDER DATA (If available)	TWP	RNG	SEC
1	AMC346798	AVALON	FEE #970513222	19S	25E	17
2	AMC346799	AVALON 1	#970513224	19S	25E	20
3	AMC346800	AVALON 2	#970513223	19S	25E	17
4	AMC349382	AVALON 3	#971233637	19S	25E	20
5	AMC349383	AVALON 4	#971233636	19S	25E	20
6	AMC351930	AVALON 5	#990309145	19S	25E	17
7	AMC351931	AVALON 6	#990309144	19S	25E	17
8	AMC351932	AVALON 7	#990309143	19S	25E	20
9						

Form: MCF 110
 Revised Jan. 2006
 Page 1 of 2

9/10/12 AT

NOTICE OF INTENTION TO HOLD MINING CLAIMS/SITES
page 2



1. State of Arizona, County of COCHISE

2. I (Name) MONTY NICHOLS

3. Reside at (Address) 11089 E Hummingbird Lane

City Gold Canyon County Pinal State AZ Zip 85218 being duly sworn, depose and say that I am a citizen of the United States, more than eighteen years of age, that all of the facts set forth in this notice, subject to the provisions and penalties of 18 U.S.C. 1001 pertaining to the filing of false, fictitious, or fraudulent statements with the United States, are true and correct according to the best of my knowledge, information and belief.

4. Owner's name and address (If not shown in Items 1-3 above). Monty Nichols
Monty & Clara NICHOLS (Address same as above) Clara Nichols

5. Dated: 8/23/12 Signature: _____

Bureau of Land Management
Arizona State Office
www.az.blm.gov

No. of Claims: <u>8</u> x \$10 = <u>80</u>
Check No: <u>15682</u> Init. <u>SC</u>
Receipt No.: <u>2636209</u>
For BLM Use Only

United States Department of the Interior
 Bureau of Land Management
 LANDS/RECREATION & PLANNING
 ONE N CENTRAL AVE
 PHOENIX, AZ 85004 -2203
 Phone: 602-417-9200

Receipt

No:

2636209

Transaction #: 2716795	
Date of Transaction: 08/21/2012	
CUSTOMER:	
CHRISTY NOAH PO BOX 2890 CLAYPOOL, AZ 85532-2890 US	

LINE #	QTY	DESCRIPTION	REMARKS	UNIT PRICE	TOTAL
1	1.00	LOCATABLE MINERALS / MINING CLAIMS-NOT NEW-UNADJUD, ONE AUTH NO. ONLY / MINING CLAIM MONEY RECEIVED CASES: AMC346798/\$80.00	NOI (8)	- n/a -	80.00
TOTAL:					\$80.00

PAYMENT INFORMATION					
1	AMOUNT:	80.00	POSTMARKED:	N/A	
	TYPE:	CHECK	RECEIVED:	08/21/2012	
	CHECK NO:	15682			
	NAME:	NOAH, CHRISTY PO BOX 2890 CLAYPOOL AZ 85532-2890 US			

REMARKS

This receipt was generated by the automated BLM Collections and Billing System and is a paper representation of a portion of the official electronic record contained therein.

AMC 346798
 AMC 349382
 AMC 351930

MAINTENANCE FEE PAYMENT

Claimant Name: Monty Nichols & Clara Nichols
 Address: 11089 E Hummingbird Lane
 City: Gold Canyon State: AZ Zip: 85218
 Telephone: 928-701-2311
 E-mail address: montynichols2@mchsi.com

BLM
 Date
 Stamp

RECEIVED
 BLM AZ STATE OFFICE
 2012 AUG 21 P 12:11
 PHOENIX, ARIZONA

Signature: Monty Nichols Clara Nichols

Check here if this is a change of address.

LINE NO.	AMC NUMBER	CLAIM/SITE NAME	COUNTY RECORDER DATA (If available)	TWP	RNG	SEC
1	AMC346798	AVALON	FEE #970513222	19S	25E	17
2	AMC346799	AVALON 1	#970513224	19S	25E	20
3	AMC346800	AVALON 2	#970513223	19S	25E	17
4	AMC349382	AVALON 3	#971233637	19S	25E	20
5	AMC349383	AVALON 4	#971233636	19S	25E	20
6	AMC351930	AVALON 5	#990309145	19S	25E	17
7	AMC351931	AVALON 6	#990309144	19S	25E	17
8	AMC351932	AVALON 7	#990309143	19S	25E	20
9						
10						

List additional claims on Form MCF114.

Bureau of Land Management
 Arizona State Office
www.blm.gov/az/

No. of Claims: 8 x \$140 = 1120
 Check No: 15683 Init. SC
 Receipt No.: 2636218
 For BLM Use Only

Form: MCF112
 Revised July 2009

This form is available from the Arizona Department of Mines and Mineral Resources and may be reproduced.

ENTERED IN COMPUTER

RE 94.12

United States Department of the Interior
 Bureau of Land Management
 LANDS/RECREATION & PLANNING
 ONE N CENTRAL AVE
 PHOENIX, AZ 85004 -2203
 Phone: 602-417-9200

Receipt

No: 2636218

Transaction #: 2716804	
Date of Transaction: 08/21/2012	
CUSTOMER:	
MONTY NICHOLS 11089 E HUMMINGBIRD LN GOLD CANYON, AZ 85218-9835 US	

LINE #	QTY	DESCRIPTION	REMARKS	UNIT PRICE	TOTAL
1	1.00	LOCATABLE MINERALS / MINING CLAIMS-NOT NEW-UNADJUD, ONE AUTH NO. ONLY / MINING CLAIM MONEY RECEIVED CASES: AMC346798/\$1120.00	MAINT (8) 2013	- n/a -	1120.00
TOTAL:					\$1,120.00

PAYMENT INFORMATION			
1	AMOUNT:	1120.00	POSTMARKED: N/A
	TYPE:	CHECK	RECEIVED: 08/21/2012
	CHECK NO:	15683	
	NAME:	NICHOLS, MONTY 11089 E HUMMINGBIRD LN GOLD CANYON AZ 85218-9835 US	

REMARKS

This receipt was generated by the automated BLM Collections and Billing System and is a paper representation of a portion of the official electronic record contained therein.

AMC 346798

AMC 349382

AMC 351930

MAINTENANCE FEE PAYMENT

Claimant Name: Monty Nichols & Clara Nichols

Address: 11089 E Hummingbird Lane

City: Gold Canyon State: AZ Zip: 85218

Telephone: 928-701-2311

E-mail address: montynichols2@mchsi.com

Signature: Monty Nichols Clara Nichols

Check here if this is a change of address.

BLM Date Stamp	RECEIVED M.A.Z. STATE OFFICE 2011 AUG 25 P. 12:16 GOLD CANYON, ARIZONA
----------------------	---

LINE NO.	AMC NUMBER	CLAIM/SITE NAME	COUNTY RECORDER DATA (If available)	TWP	RNG	SEC
1	AMC346798	AVALON	FEE #970513222	19S	25E	17
2	AMC346799	AVALON 1	#970513224	19S	25E	20
3	AMC346800	AVALON 2	#970513223	19S	25E	17
4	AMC349382	AVALON 3	#971233637	19S	25E	20
5	AMC349383	AVALON 4	#971233636	19S	25E	20
6	AMC351930	AVALON 5	#990309145	19S	25E	17
7	AMC351931	AVALON 6	#990309144	19S	25E	17
8	AMC351932	AVALON 7	#990309143	19S	25E	20
9						
10						

List additional claims on Form.MCF114.

Bureau of Land Management
Arizona State Office
www.blm.gov/az/

No. of Claims: <u>8</u> x \$140 = <u>1120.00</u>
Check No: <u>15054</u> Init. <u>ENC</u>
Receipt No.: <u>2415252</u>
For BLM Use Only

Form: MCF112
Revised July 2009

This form is available from the Arizona Department of Mines and Mineral Resources and may be reproduced.

ENTERED INTO COMPUTER

SEP 06 2011

United States Department of the Interior
Bureau of Land Management
 LANDS/RECREATION & PLANNING
 ONE N CENTRAL AVE
 PHOENIX, AZ 85004 -2203
 Phone: 602-417-9200

Receipt

No: 2415252

Transaction #: 2490624	
Date of Transaction: 08/25/2011	
CUSTOMER:	
MONTY NICHOLS 11089 E HUMMINGBIRD LN GOLD CANYON, AZ 85218-9835 US	

LINE #	QTY	DESCRIPTION	REMARKS	UNIT PRICE	TOTAL
1	1.00	LOCATABLE MINERALS / MINING CLAIMS- NOT NEW-UNADJUD, ONE AUTH NO. ONLY / MINING CLAIM MONEY RECEIVED CASES: AMC346798/\$1120.00	2012 MAINT (8)	- n/a -	1120.00
TOTAL:					\$1,120.00

PAYMENT INFORMATION			
1	AMOUNT:	1120.00	POSTMARKED: N/A
	TYPE:	CHECK	RECEIVED: 08/25/2011
	CHECK NO:	15054	
	NAME:	SLEEPING BEAUTY TURQUOISE NICHOLS, MONTY 11089 E HUMMINGBIRD LN GOLD CANYON AZ 85218-9835 US	

REMARKS

This receipt was generated by the automated BLM Collections and Billing System and is a paper representation of a portion of the official electronic record contained therein.

When Recorded Return Document to:

Christy Noah
PO Box 2890
Claypool, AZ 85532-2890

Amc 346 798
Amc 349 382
Amc 351 930

Check here is this is a change of address.

Telephone: (928) 473-2484

E-mail address: christynoah@cableone.net


AFFIDAVIT OF PERFORMANCE OF ANNUAL WORK

1. State of Arizona, County of COCHISE ss:

2. I (Name) MONTY NICHOLS

3. Reside at (Address) 11089 E HUMMINGBIRD LANE

City GOLD CANYON County PINAL



State AZ Zip 85218 being duly sworn, depose and say that I am a citizen of the United States, more than eighteen years of age, and that all of the facts set forth in this affidavit, subject to the provisions and penalties of 18 U.S.C. 1001 pertaining to the filing of false, fictitious, or fraudulent statements with the United States, are true and correct according to the best of my knowledge, information and belief.

4. Owner's name and address (if not shown in Items 1-3 above).

MONTY & CLARA NICHOLS (ADDRESS SAME AS ABOVE)

5. That I am personally acquainted with the mining claim(s). The work and improvements were made by and at the expense of the owner(s) of said claim(s). Said contiguous group of claims, listed on this document, are situated in the

TURQUOISE (optional) Mining District; COCHISE County, Arizona

Line No.	AMC NUMBER	CLAIM/SITE NAME	COUNTY RECORDER DATA (If available)	TWP	RNG	SEC
1	AMC346798	AVALON	FEE#970513222	19S	25E	17
2	AMC346799	AVALON !	#970513224	19S	25E	20
3	AMC346800	AVALON 2	#970513223	19S	25E	17
4	AMC349382	AVALON 3	#971233637	19S	25E	20
5	AMC349383	AVALON 4	#971233636	19S	25E	20
6	AMC351930	AVALON 5	#990309145	19S	25E	17

ENTERED INTO COMPUTER

9/8/11 AT

RECEIVED
 TULSA STATE OFFICE
 2011 AUG 25 P 12:08
 PHOENIX, ARIZONA
 BLM
 Date
 Stamp

7	AMC351931	AVALON 6	FEE#990309144	19S	25E	17
8	AMC351932	AVALON 7	#990309143	19S	25E	20
9						
10						

6. That between the dates starting at 12 o'clock noon on September 1, 2010 and ending at 12 o'clock noon on September 1, 2011 at least \$ 1200.00 dollars worth of work and improvements were done and performed upon said claim(s) or upon one or more of a contiguous group of claims for the benefit of all, wholly or partly outside of a contiguous group of claims for the benefit of all, not including the location work.

7. That the following persons were employed to perform the work and improvements described herein: _____
Monty Nichols & Jimbo Nichols

8. That the work and improvements performed were: Installed Safety berms, put in water-bars, & repaired storm-damaged roads.

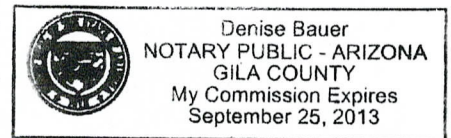
9. Dated: 8-23-11 Signature: Monty Nichols

SUBSCRIBED AND SWORN TO before me, a Notary Public, this 23 day of AUG. 2011

By: Monty Nichols

Notary Public Denise Bauer

My Commission Expires Sept. 25, 2013



Bureau of Land Management
 Arizona State Office
www.az.blm.gov

No. of Claims: 8 x \$10 = 80.00
 Check No.: 15050 Init. EB
 Receipt No.: 2415231
 For BLM Use Only

United States Department of the Interior
Bureau of Land Management
 LANDS/RECREATION & PLANNING
 ONE N CENTRAL AVE
 PHOENIX, AZ 85004 -2203
 Phone: 602-417-9200

Receipt

No: 2415231

Transaction #: 2490601	
Date of Transaction: 08/25/2011	
CUSTOMER:	
MONTY NICHOLS 11089 E HUMMINGBIRD LN GOLD CANYON, AZ 85218-9835 US	

LINE #	QTY	DESCRIPTION	REMARKS	UNIT PRICE	TOTAL
1	1.00	LOCATABLE MINERALS / MINING CLAIMS- NOT NEW-UNADJUD, ONE AUTH NO. ONLY / MINING CLAIM MONEY RECEIVED CASES: AMC346798/\$80.00	2011 POL (8)	- n/a -	80.00
TOTAL:					\$80.00

PAYMENT INFORMATION			
1	AMOUNT:	80.00	POSTMARKED: N/A
	TYPE:	CHECK	RECEIVED: 08/25/2011
	CHECK NO:	15053	
	NAME:	SLEEPING BEAUTY TURQUOISE NICHOLS, MONTY 11089 E HUMMINGBIRD LN GOLD CANYON AZ 85218-9835 US	

REMARKS

This receipt was generated by the automated BLM Collections and Billing System and is a paper representation of a portion of the official electronic record contained therein.

UNITED STATES DEPARTMENT OF THE INTERIOR
BUREAU OF LAND MANAGEMENT

AMC 346798
AMC 349382
AMC 351930

8
402
A.H.

FORM APPROVED
OMB NO. 1004-0114
Expires: February 28, 2010

MAINTENANCE FEE WAIVER CERTIFICATION
SEE INSTRUCTIONS ON REVERSE

1. This small miner waiver is filed for the assessment year beginning at noon on September 1, 2010 and ending at noon on September 1, 2011
2. The undersigned and all related parties owned ten or fewer mining claims, mill, or tunnel sites located and maintained on Federal lands in the United States of America on September 1, 2010
3. The undersigned have performed the assessment work **required by law** for each mining claim listed **prior to filing this waiver** and understand that by filing this form; an affidavit of assessment work **must** be recorded by the December 30th following the filing of this waiver.
4. The undersigned understand that if the assessment work obligation has not yet come due under 30 U.S.C. 28 (for those claims in their first assessment year only); a notice of intent to hold reciting this condition **must** be recorded by the December 30th following the filing of this waiver.
5. The undersigned understand that mill and tunnel sites may also be listed upon this waiver and be waived from payment of the maintenance fee; and that a notice of intent to hold for these sites is required to be recorded by the December 30th immediately following the filing of this waiver.
6. The undersigned understand and acknowledge that pursuant to 43 U.S.C. 1212 and 18 U.S.C. 1001; the filing or recording of a false, fictitious, or fraudulent document with the Bureau of Land Management may result in a fine of up to \$250,000, a prison term not to exceed five years, or both.
7. The mining claims, mill or tunnel sites for which this waiver from payment of the maintenance fees is requested are:

CLAIM OR SITE NAME	BLM RECORDATION SERIAL NUMBER
1. AVALON	
2. AVALON 1	✓ AMC 346798
3. AVALON 2	AMC 346799
4. AVALON 3	AMC 346800
5. AVALON 4	AMC 349382
6. AVALON 5	AMC 349383
7. AVALON 6	AMC 351930
8. AVALON 7	AMC 351931
9.	AMC 351932
10.	

The owner(s) (claimants) of the above mining claims and sites are:

✓ ✓
MONTY NICHOLS
(Owner's Name - Please Print)
11089 E HUMMINGBIRD LANE
(Street or P.O. Box)
GOLD CANYON AZ 85218
(City) (State) (Zip Code)

Monty Nichols
(Owner's Signature)

✓
CLARA NICHOLS
(Owner's Name - Please Print)
11089 E HUMMINGBIRD LANE
(Street or P.O. Box)
GOLD CANYON AZ 85218
(City) (State) (Zip Code)

Clara Nichols
(Owner's Signature)

(Owner's Name - Please Print)
(Street or P.O. Box)
(City) (State) (Zip Code)

RECEIVED
BLM AZ STATE OFFICE
2010 AUG 24 P 4: 18
PHOENIX, ARIZONA

(Continued on page 2)

9/13/2010 TS
ENTERED INTO COMPUTER

(Owner's Name - Please Print)

(Street or P.O. Box)

(Owner's Name - Please Print)

(Street or P.O. Box)

(Owner's Name - Please Print)

(Street or P.O. Box)

(Owner's Name - Please Print)

(Street or P.O. Box)

(Owner's Signature)

(City) _____
(State) _____
(Zip Code)

(Owner's Signature)

(City) _____
(State) _____
(Zip Code)

(Owner's Signature)

(City) _____
(State) _____
(Zip Code)

(Owner's Signature)

(City) _____
(State) _____
(Zip Code)

INSTRUCTIONS

1. This certification is made under the provisions of § 1744 of Title 43 and § 28-28k of Title 30 of the United States Code; and the regulations thereunder (43 CFR Part 3830).
2. The claimant(s) must fill in the dates in paragraph 1 for the beginning and ending of the assessment year for which this waiver is sought.
3. The claimant(s) must fill in the date in paragraph 2 for the beginning of the assessment year for which this waiver is sought.
4. All claim and site names and Bureau of Land Management (BLM) serial numbers must be listed for the mining claims, mill sites, and tunnel sites for which the waiver is sought.
5. All owners of the mining claims, mill sites, and tunnel sites and their addresses must be given.
6. This waiver form must be signed by all the claimants or their designated agent, in original form. If an agent is designated, a notarized designation of agent, signed by all of the claimants with proper address given, must be submitted with this waiver.
7. This form must be filed no later than September 1st for the upcoming assessment year in the BLM State Office where the mining claims or sites are recorded, or the waiver cannot be granted by the BLM. (Example: to obtain a waiver for the assessment year 2000, which begins at noon on September 1, 1999, you must qualify for and file for a waiver no later than September 1, 1999, in the proper BLM State Office).
8. For all mining claims which require assessment work, you must record an affidavit of labor on or before the December 30th immediately following the filing of this waiver. For all other mining claims or sites waived, you must record a notice of intent to hold on or before the December 30th immediately following the filing of this waiver.
9. Mill and tunnel sites may also be listed upon this waiver and be waived from payment of the maintenance fee. A notice of intent to hold for these sites is required to be filed by the December 30th following the filing of this waiver.

NOTICE/BURDEN HOURS STATEMENT

The Privacy Act of 1974, *as amended*, and the regulation in 43 CFR 2.48(d) provide that you be furnished the following information in connection with the information required by this certification of waiver from rental fees.

AUTHORITY: 30 U.S.C. 28-28k; 43 U.S.C. 1201, 1457, 1740, and 1744; and 43 CFR 3830.

PRINCIPLE PURPOSE: This information is to be used to verify that the owner(s) (claimants) of a mining claim has complied with 30 U.S.C. 28f and is entitled to perform assessment work in lieu of paying the maintenance fee for the mining claims listed on this form.

ROUTINE USE: (1) Adjudication of the claimant(s) certification of waiver from paying the maintenance fee otherwise required by 30 U.S.C. 28f. (2) Disclosure may be made to appropriate Federal agencies when location is made within the agency's geographic area of responsibility. (3) Information from the record and/or the record will be transferred to the appropriate Federal, State, or local agency, or a member of the public in response to a specific request for pertinent information. (4) Information may also be provided to the Department of Justice or in a proceeding before a court or adjudicative body; or to Federal, State, local or foreign agencies when needed for enforcement of civil or criminal codes or applicable regulations concerning title rights upon the public land.

EFFECT OF NOT PROVIDING INFORMATION: Disclosure of this information is required by 30 U.S.C. 28f and 43 CFR Part 3830 for those qualified claimants wishing to take the small miner waiver allowed. Failure to supply the information required in this form to support the claimants certification of waiver from payment of the otherwise required maintenance fees will result in the waiver being disallowed and the mining claims subject to forfeiture by BLM under 30 U.S.C. 28i.

The Paperwork Reduction Act of 1995 requires us to inform you that: This information is being collected to allow the BLM to determine if you qualify for a waiver from the payment of \$100 per mining claim or site maintenance fee established in 30 U.S.C. 28f and the implementing regulations at 43 CFR 3830. A response to this request is required in accordance with the statute to obtain your benefit.

BLM would like you to know that you do not have to respond to this, or any other, Federal agency-sponsored information collection unless it displays a currently valid OMB control number.

Public reporting burden for this form is estimated to average 20 minutes (.33 hours) per response, including time to review instructions, gathering and maintaining data, and completing and reviewing the form. Direct comments regarding this burden estimate, or any other aspect of this form, to the U.S. Department of the Interior, Bureau of Land Management, (1004-0114) Bureau Information Collection Clearance Officer (WO-630), Mail Stop 401 LS, 1849 C St., N.W., Washington, D.C. 20240.

RECEIVED
BLM AZ STATE OFFICE
2010 AUG 24 P 4:18
NO FOR OFFICIAL USE ONLY

When Recorded Return Document to:

BURNELLE NICHOLS
4663 E KELLY DRIVE
GILBERT, AZ 85234

Check here if this is a change of address.

Telephone: 480-924-8988

E-mail address: burnelle@cox.net

AFFIDAVIT OF PERFORMANCE OF ANNUAL WORK

1. State of Arizona, County of COCHISE ss:

2. I (Name) MONTY NICHOLS

3. Reside at (Address) 11089 E HUMMINGBIRD LANE

City GOLD CANYON County PINAL

State AZ Zip 85218 being duly sworn, depose and say that I am a citizen of the United States, more than eighteen years of age, and that all of the facts set forth in this affidavit, subject to the provisions and penalties of 18 U.S.C. 1001 pertaining to the filing of false, fictitious, or fraudulent statements with the United States, are true and correct according to the best of my knowledge, information and belief.

4. Owner's name and address (If not shown in Items 1-3 above).
MONTY & CLARA NICHOLS (ADDRESS SAME AS ABOVE)

5. That I am personally acquainted with the mining claim(s). The work and improvements were made by and at the expense of the owner(s) of said claim(s). Said contiguous group of claims, listed on this document, are situated in the

TURQUOISE (optional) Mining District; COCHISE County, Arizona.

Line No.	AMC NUMBER	CLAIM/SITE NAME	COUNTY RECORDER DATA (If available)	TWP	RNG	SEC
1	AMC346798	AVALON	FEE#970513222	19S	25E	17
2	AMC346799	AVALON 1	#970513224	19S	25E	20
3	AMC346800	AVALON 2	#970513223	19S	25E	17
4	AMC349382	AVALON 3	#971233637	19S	25E	20
5	AMC349383	AVALON 4	#971233636	19S	25E	20
6	AMC351930	AVALON 5	#990309145	19S	25E	17

RECEIVED
 BLM AZ STATE OFFICE
 PHOENIX, ARIZONA
 2010 AUG 24 P 4: 18
 BLM Date Stamp

4/13/2010 TS
ENTERED INTO COMPUTER

RECEIVED
 BLM AZ STATE OFFICE
 PHOENIX, ARIZONA
 2010 AUG 24 P 4: 18
 BLM
 Date
 Stamp

7	AMC351931	AVALON 6	FEE#990309144	19S	25E	17
8	AMC351932	AVALON 7	#990309143	19S	25E	20
9						
10						

6. That between the dates starting at 12 o'clock noon on September 1, 2009 and ending at 12 o'clock noon on September 1, 2010 at least \$ 1200.00 dollars worth of work and improvements were done and performed upon said claim(s) or upon one or more of a contiguous group of claims for the benefit of all, wholly or partly outside of a contiguous group of claims for the benefit of all, not including the location work.

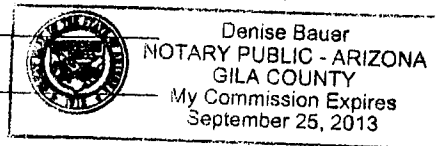
7. That the following persons were employed to perform the work and improvements described herein: Monty Nichols and Jim Nichols

8. That the work and improvements performed were: Fixed storm-damaged roads, installed security gates & safety berms

9. Dated: _____ Signature: Monty Nichols

SUBSCRIBED AND SWORN TO before me, a Notary Public, this 19 day of AUG 2010

By: Monty Nichols
 Notary Public Denise Bauer
 My Commission Expires 9-25-2013



Bureau of Land Management
 Arizona State Office
www.az.blm.gov

No. of Claims: 8 x \$10 = 80.00
 Check No.: 14508 Init. DB
 Receipt No.: _____
 For BLM Use Only

**United States Department of the Interior
Bureau of Land Management
LANDS/RECREATION & PLANNING
ONE N CENTRAL AVE
PHOENIX, AZ 85004 -2203
Phone:**

Receipt

No: 2199199

Transaction #: 2269114	
Date of Transaction: 08/24/2010	
CUSTOMER:	BURNELLE NICHOLS 4663 E KELLY DR GILBERT, AZ 85234-0216 US

LINE #	QTY	DESCRIPTION	REMARKS	UNIT PRICE	TOTAL
1	1.00	LOCATABLE MINERALS / MINING CLAIMS-NOT NEW-UNADJUD, ONE AUTH NO. ONLY / MINING CLAIM MONEY RECEIVED CASES: AMC346798/\$80.00	POL (8) 2010 / MAINT WAIVER (8) 2011	- n/a -	80.00
TOTAL:					\$80.00

PAYMENT INFORMATION			
1	AMOUNT:	80.00	POSTMARKED: N/A
	TYPE:	CHECK	RECEIVED: 08/24/2010
	CHECK NO:	14508	
	NAME:	NICHOLS, BURNELLE 4663 E KELLY DR GILBERT AZ 85234-0216 US	

REMARKS

This receipt was generated by the automated BLM Collections and Billing System and is a paper representation of a portion of the official electronic record contained therein.

UNITED STATES DEPARTMENT OF THE INTERIOR
BUREAU OF LAND MANAGEMENT

278

MAINTENANCE FEE WAIVER CERTIFICATION

SEE INSTRUCTIONS ON REVERSE

FORM APPROVED
OMB NO. 1004-0114
Expires: February 28, 2010
AMC 346798
AMC 349382

1. This small miner waiver is filed for the assessment year beginning at noon on September 1, 2009 and ending at noon on September 1, 2010.
2. The undersigned and all related parties owned ten or fewer mining claims, mill, or tunnel sites located and maintained on Federal lands in the United States of America on September 1, 2009.
3. The undersigned have performed the assessment work required by law for each mining claim listed prior to filing this waiver and understand that by filing this form; an affidavit of assessment work must be recorded by the December 30th following the filing of this waiver.
4. The undersigned understand that if the assessment work obligation has not yet come due under 30 U.S.C. 28 (for those claims in their first assessment year only); a notice of intent to hold reciting this condition must be recorded by the December 30th following the filing of this waiver.
5. The undersigned understand that mill and tunnel sites may also be listed upon this waiver and be waived from payment of the maintenance fee; and that a notice of intent to hold for these sites is required to be recorded by the December 30th immediately following the filing of this waiver.
6. The undersigned understand and acknowledge that pursuant to 43 U.S.C. 1212 and 18 U.S.C. 1001; the filing or recording of a false, fictitious, or fraudulent document with the Bureau of Land Management may result in a fine of up to \$250,000, a prison term not to exceed five years, or both.
7. The mining claims, mill or tunnel sites for which this waiver from payment of the maintenance fees is requested are:

CLAIM OR SITE NAME	BLM RECORDATION SERIAL NUMBER
1. AVALON	AMC 346798
2. AVALON 1	AMC 346799
3. AVALON 2	AMC 346800
4. AVALON 3	AMC 349382
5. AVALON 4	AMC 349383
6. AVALON 5	AMC 351930
7. AVALON 6	AMC 351931
8. AVALON 7	AMC 351932
9.	
10.	

The owner(s) (claimants) of the above mining claims and sites are:

MONTY NICHOLS

(Owner's Name - Please Print)

11089 E HUMMINGBIRD LANE

(Street or P.O. Box)

GOLD CANYON

(City)

AZ

(State)

85218

(Zip Code)

Monty Nichols
(Owner's Signature)

CLARA NICHOLS

(Owner's Name - Please Print)

11089 E HUMMINGBIRD LANE

(Street or P.O. Box)

GOLD CANYON

(City)

AZ

(State)

85218

(Zip Code)

Clara Nichols
(Owner's Signature)

(Owner's Name - Please Print)

(Street or P.O. Box)

(City)

(State)

(Zip Code)

(Owner's Signature)

(Continued on page 2)

RE 9/28/09

8/30



(Owner's Name - Please Print)

(Owner's Signature)

(Street or P.O. Box)

(City)

(State)

(Zip Code)

(Owner's Name - Please Print)

(Owner's Signature)

(Street or P.O. Box)

(City)

(State)

(Zip Code)

(Owner's Name - Please Print)

(Owner's Signature)

(Street or P.O. Box)

(City)

(State)

(Zip Code)

(Owner's Name - Please Print)

(Owner's Signature)

(Street or P.O. Box)

(City)

(State)

(Zip Code)

INSTRUCTIONS

1. This certification is made under the provisions of § 1744 of Title 43 and § 28-28k of Title 30 of the United States Code; and the regulations thereunder (43 CFR Part 3830).
2. The claimant(s) must fill in the dates in paragraph 1 for the beginning and ending of the assessment year for which this waiver is sought.
3. The claimant(s) must fill in the date in paragraph 2 for the beginning of the assessment year for which this waiver is sought.
4. All claim and site names and Bureau of Land Management (BLM) serial numbers must be listed for the mining claims, mill sites, and tunnel sites for which the waiver is sought.
5. All owners of the mining claims, mill sites, and tunnel sites and their addresses must be given.
6. This waiver form must be signed by all the claimants or their designated agent, in original form. If an agent is designated, a notarized designation of agent, signed by all of the claimants with proper address given, must be submitted with this waiver.
7. This form must be filed no later than September 1st for the upcoming assessment year in the BLM State Office where the mining claims or sites are recorded, or the waiver cannot be granted by the BLM. (Example: to obtain a waiver for the assessment year 2000, which begins at noon on September 1, 1999, you must qualify for and file for a waiver no later than September 1, 1999, in the proper BLM State Office).
8. For all mining claims which require assessment work, you must record an affidavit of labor on or before the December 30th immediately following the filing of this waiver. For all other mining claims or sites waived, you must record a notice of intent to hold on or before the December 30th immediately following the filing of this waiver.
9. Mill and tunnel sites may also be listed upon this waiver and be waived from payment of the maintenance fee. A notice of intent to hold for these sites is required to be filed by the December 30th following the filing of this waiver.

NOTICE/BURDEN HOURS STATEMENT

The Privacy Act of 1974, as amended, and the regulation in 43 CFR 2.48(d) provide that you be furnished the following information in connection with the information required by this certification of waiver from rental fees.

AUTHORITY: 30 U.S.C. 28-28k; 43 U.S.C. 1201, 1457, 1740, and 1744; and 43 CFR 3830.

PRINCIPLE PURPOSE: This information is to be used to verify that the owner(s) (claimants) of a mining claim has complied with 30 U.S.C. 28f and is entitled to perform assessment work in lieu of paying the maintenance fee for the mining claims listed on this form.

ROUTINE USE: (1) Adjudication of the claimant(s) certification of waiver from paying the maintenance fee otherwise required by 30 U.S.C. 28f. (2) Disclosure may be made to appropriate Federal agencies when location is made within the agency's geographic area of responsibility. (3) Information from the record and/or the record will be transferred to the appropriate Federal, State, or local agency, or a member of the public in response to a specific request for pertinent information. (4) Information may also be provided to the Department of Justice or in a proceeding before a court or adjudicative body; or to Federal, State, local or foreign agencies when needed for enforcement of civil or criminal codes or applicable regulations concerning title rights upon the public land.

EFFECT OF NOT PROVIDING INFORMATION: Disclosure of this information is required by 30 U.S.C. 28f and 43 CFR Part 3830 for those qualified claimants wishing to take the small miner waiver allowed. Failure to supply the information required in this form to support the claimants certification of waiver from payment of the otherwise required maintenance fees will result in the waiver being disallowed and the mining claims subject to forfeiture by BLM under 30 U.S.C. 28i.

The Paperwork Reduction Act of 1995 requires us to inform you that:
This information is being collected to allow the BLM to determine if you qualify for a waiver from the payment of \$100 per mining claim or site maintenance fee established in 30 U.S.C. 28f and the implementing regulations at 43 CFR 3830. A response to this request is required in accordance with the statute to obtain your benefit.

BLM would like you to know that you do not have to respond to this, or any other, Federal agency-sponsored information collection unless it displays a currently valid OMB control number.

Public reporting burden for this form is estimated to average 20 minutes (.33 hours) per response, including time to review instructions, gathering and maintaining data, and completing and reviewing the form. Direct comments regarding this burden estimate, or any other aspect of this form, to the U.S. Department of the Interior, Bureau of Land Management, (1004-0114) Bureau Information Collection Clearance Officer (WO-630), Mail Stop 401 LS, 1849 C St., N.W., Washington, D.C. 20240.

PHOENIX, ARIZONA

FOR OFFICIAL USE ONLY

2009 AUG 26 P 1:46

RECEIVED
BLM AZ STATE OFFICE

When Recorded Return Document to:

BURNELLE NICHOLS
4663 E KELLY DRIVE
GILBERT, AZ 85234

*COPY TO
DINA
GILBERT*

Check here is this is a change of address.
Telephone: 480-924-8988
E-mail address: burnelle@cox.net

AFFIDAVIT OF PERFORMANCE OF ANNUAL WORK

1. State of Arizona, County of PINAL ss:
2. I (Name) MONTY NICHOLS
3. Reside at (Address) 11089 E HUMMINGBIRD LANE
CITY GOLD CANYON County PINAL

RECEIVED
CLM AZ STATE OFFICE
2009 AUG 26 P 1:46
PHOENIX, ARIZONA
BLM
Date
Stamp

State AZ Zip 85218 being duly sworn, depose and say that I am a citizen of the United States, more than eighteen years of age, and that all of the facts set forth in this affidavit, subject to the provisions and penalties of 18 U.S.C. 1001 pertaining to the filing of false, fictitious, or fraudulent statements with the United States, are true and correct according to the best of my knowledge, information and belief.

4. Owner's name and address (If not shown in Items 1-3 above), MONRT & CLARA NICHOLS (ADDRESS SAME AS ABOVE)

5. That I am personally acquainted with the mining claim(s). The work and improvements were made by and at the expense of the owner(s) of said claim(s). Said contiguous group of claims, listed on this document, are situated in the TURQUOISE (optional) Mining District; COCHISE County, Arizona.

Line No.	AMC NUMBER	CLAIM/SITE NAME	COUNTY RECORDER DATA (If available)	TWP	RNG	SEC
1	AMC346798	AVALON	FEE#970513222	19S	25E	17
2	AMC346799	AVALON !	#970513224	19S	25E	20
3	AMC346800	AVALON 2	#970513223	19S	25E	17
4	AMC349382	AVALON 3	#971233637	19S	25E	20
5	AMC349383	AVALON 4	#971233636	19S	25E	20
6	AMC351930	AVALON 5	#990309145	19S	25E	17

Form: MCF-108
Revised Jan 2006
Page 1 of 2

RECORDED
R2 9/28/09

RECEIVED
 BLM STATE OFFICE
 PHOENIX, ARIZONA
 2009 AUG 26 P 1:46
 BLM
 Date
 Stamp

7	AMC351931	AVALON 6	FEE#990309144	19S	25E	17
8	AMC351932	AVALON 7	#990309143	19S	25E	20
9						
10						

6. That between the dates starting at 12 o'clock noon on September 1, 2008 and ending at 12 o'clock noon on September 1, 2009 at least \$1250.00 dollars worth of work and improvements were done and performed upon said claim(s) or upon one or more of a contiguous group of claims for the benefit of all, wholly or partly outside of a contiguous group of claims for the benefit of all, not including the location work.

7. That the following persons were employed to perform the work and improvements described herein: _____
MONTY NICHOLS AND JIM NICHOLS

8. That the work and improvements performed were: _____
REBUILD ROADS TORN UP BY EXCAVATION

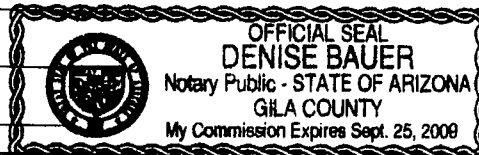
9. Dated: _____ Signature: X Monty Nichols

SUBSCRIBED AND SWORN TO before me, a Notary Public, this 19 day of August 2009

By: Monty Nichols

Notary Public Denise Bauer

My Commission Expires Sept. 25, 2009



Bureau of Land Management
 Arizona State Office
www.az.blm.gov

No. of Claims: 8 x \$10 = 80.00
 Check No.: 14070 Init. SC
 Receipt No.: 1987966
 For BLM Use Only

United States Department of the Interior
Bureau of Land Management
 BUSINESS & SUPPORT SVCS DIV
 ONE N CENTRAL AVE SUITE 800
 PHOENIX, AZ 85004 -4427
 Phone: (602) 417-9200

Receipt

No: 1987966

Transaction #: 2052144	
Date of Transaction: 08/26/2009	
CUSTOMER:	BURNELLE NICHOLS 4663 E KELLY DR GILBERT, AZ 85234-0216 US

LINE #	QTY	DESCRIPTION	REMARKS	UNIT PRICE	TOTAL
1	1.00	LOCATABLE MINERALS / MINING CLAIMS-NOT NEW-UNADJUD, ONE AUTH NO. ONLY / MINING CLAIM MONEY RECEIVED CASES: AMC346798/\$80.00	WAIVER & POL (8)	- n/a -	80.00
TOTAL:					\$80.00

PAYMENT INFORMATION			
1	AMOUNT:	80.00	POSTMARKED: N/A
	TYPE:	CHECK	RECEIVED: 08/26/2009
	CHECK NO:	14070	
	NAME:	NICHOLS, BURNELLE 4663 E KELLY DR GILBERT AZ 85234-0216 US	

REMARKS

This receipt was generated by the automated BLM Collections and Billing System and is a paper representation of a portion of the official electronic record contained therein.

Amc 349382

SENDER: COMPLETE THIS SECTION

- Complete items 1, 2, and 3. Also complete item 4 if Restricted Delivery is desired.
- Print your name and address on the reverse so that we can return the card to you.
- Attach this card to the back of the mailpiece, or on the front if space permits.

1. Article Addressed to:

MONTY & CLARA NICHOLS
 11089 E HUMMINGBIRD LANE
 GOLD CANYON, AZ 85218
 AZ-933 TS AMC346798/ 349382/351930

COMPLETE THIS SECTION ON DELIVERY

A. Signature *Clara Nichols* Agent Addressee

B. Received by (Printed Name) *CLARA NICHOLS* C. Date of Delivery *12/17/08*

D. Is delivery address different from item 1? Yes No
 If YES, enter delivery address below:

3. Service Type

Certified Mail Express Mail

Registered Return Receipt for Merchandise

Insured Mail C.O.D.

4. Restricted Delivery? (Extra Fee) Yes

2. Article Number
(refer from service label)

7007 3020 0000 8493 2904

PS Form 3811, February 2004

Domestic Return Receipt

102595-02-M-1540

UNITED STATES DEPARTMENT OF THE INTERIOR
BUREAU OF LAND MANAGEMENT

Amc 346798
Amc 349382
Amc 351930

FORM APPROVED
OMB NO. 1004-0114
Expires: February 28, 2010

459

MAINTENANCE FEE WAIVER CERTIFICATION
SEE INSTRUCTIONS ON REVERSE

1. This small miner waiver is filed for the assessment year beginning at noon on September 1, 2008 and ending at noon on September 1, 2009.
2. The undersigned and all related parties owned ten or fewer mining claims, mill, or tunnel sites located and maintained on Federal lands in the United States of America on September 1, 2008.
3. The undersigned have performed the assessment work required by law for each mining claim listed prior to filing this waiver and understand that by filing this form; an affidavit of assessment work must be recorded by the December 30th following the filing of this waiver.
4. The undersigned understand that if the assessment work obligation has not yet come due under 30 U.S.C. 28 (for those claims in their first assessment year only); a notice of intent to hold reciting this condition must be recorded by the December 30th following the filing of this waiver.
5. The undersigned understand that mill and tunnel sites may also be listed upon this waiver and be waived from payment of the maintenance fee; and that a notice of intent to hold for these sites is required to be recorded by the December 30th immediately following the filing of this waiver.
6. The undersigned understand and acknowledge that pursuant to 43 U.S.C. 1212 and 18 U.S.C. 1001; the filing or recording of a false, fictitious, or fraudulent document with the Bureau of Land Management may result in a fine of up to \$250,000, a prison term not to exceed five years, or both.
7. The mining claims, mill or tunnel sites for which this waiver from payment of the maintenance fees is requested are:

CLAIM OR SITE NAME	BLM RECORDATION SERIAL NUMBER
1. AVALON	AMC 346798
2. AVALON 1	AMC 346799
3. AVALON 2	AMC 346800
4. AVALON 3	AMC 349382
5. AVALON 4	AMC 349383
6. AVALON 5	AMC 351930
7. AVALON 6	AMC 351931
8. AVALON 7	AMC 351932
9.	
10.	

The owner(s) (claimants) of the above mining claims and sites are:

MONTY NICHOLS

(Owner's Name - Please Print)

11089 E HUMMINGBIRD LANE

(Street or P.O. Box)
AZ

85218

(City)

(State)

(Zip Code)

Monty Nichols
(Owner's Signature)

CLARA NICHOLS

(Owner's Name - Please Print)

11089 E HUMMINGBIRD LANE

(Street or P.O. Box)
AZ

85218

(City)

(State)

(Zip Code)

(Owner's Signature)

(Owner's Name - Please Print)

(Street or P.O. Box)

(City)

(State)

(Zip Code)

(Owner's Signature)

(Continued on page 2)

ENTERED INTO COMPUTER

2/24/09 FS

RECEIVED

PHOENIX, ARIZONA

2008 AUG 29 P 12:27

BLM AZ STATE OFFICE

(Owner's Name - Please Print)	(Owner's Signature)
(Street or P.O. Box)	(City) (State) (Zip Code)
(Owner's Name - Please Print)	(Owner's Signature)
(Street or P.O. Box)	(City) (State) (Zip Code)
(Owner's Name - Please Print)	(Owner's Signature)
(Street or P.O. Box)	(City) (State) (Zip Code)
(Owner's Name - Please Print)	(Owner's Signature)
(Street or P.O. Box)	(City) (State) (Zip Code)

INSTRUCTIONS

- This certification is made under the provisions of § 1744 of Title 43 and § 28-28k of Title 30 of the United States Code; and the regulations thereunder (43 CFR Part 3830).
- The claimant(s) must fill in the dates in paragraph 1 for the beginning and ending of the assessment year for which this waiver is sought.
- The claimant(s) must fill in the date in paragraph 2 for the beginning of the assessment year for which this waiver is sought.
- All claim and site names and Bureau of Land Management (BLM) serial numbers must be listed for the mining claims, mill sites, and tunnel sites for which the waiver is sought.
- All owners of the mining claims, mill sites, and tunnel sites and their addresses must be given.
- This waiver form must be signed by all the claimants or their designated agent, in original form. If an agent is designated, a notarized designation of agent, signed by all of the claimants with proper address given, must be submitted with this waiver.
- This form must be filed no later than September 1st for the upcoming assessment year in the BLM State Office where the mining claims or sites are recorded, or the waiver cannot be granted by the BLM. (Example: to obtain a waiver for the assessment year 2000, which begins at noon on September 1, 1999, you must qualify for and file for a waiver no later than September 1, 1999, in the proper BLM State Office).
- For all mining claims which require assessment work, you must record an affidavit of labor on or before the December 30th immediately following the filing of this waiver. For all other mining claims or sites waived, you must record a notice of intent to hold on or before the December 30th immediately following the filing of this waiver.
- Mill and tunnel sites may also be listed upon this waiver and be waived from payment of the maintenance fee. A notice of intent to hold for these sites is required to be filed by the December 30th following the filing of this waiver.

NOTICE/BURDEN HOURS STATEMENT

The Privacy Act of 1974, *as amended*, and the regulation in 43 CFR 2.48(d) provide that you be furnished the following information in connection with the information required by this certification of waiver from rental fees.

AUTHORITY: 30 U.S.C. 28-28k; 43 U.S.C. 1201, 1457, 1740, and 1744; and 43 CFR 3830.

PRINCIPLE PURPOSE: This information is to be used to verify that the owner(s) (claimants) of a mining claim has complied with 30 U.S.C. 28f and is entitled to perform assessment work in lieu of paying the maintenance fee for the mining claims listed on this form.

ROUTINE USE: (1) Adjudication of the claimant(s) certification of waiver from paying the maintenance fee otherwise required by 30 U.S.C. 28f. (2) Disclosure may be made to appropriate Federal agencies when location is made within the agency's geographic area of responsibility. (3) Information from the record and/or the record will be transferred to the appropriate Federal, State, or local agency, or a member of the public in response to a specific request for pertinent information. (4) Information may also be provided to the Department of Justice or in a proceeding before a court or adjudicative body; or to Federal, State, local or foreign agencies when needed for enforcement of civil or criminal codes or applicable regulations concerning title rights upon the public land.

EFFECT OF NOT PROVIDING INFORMATION: Disclosure of this information is required by 30 U.S.C. 28f and 43 CFR Part 3830 for those qualified claimants wishing to take the small miner waiver allowed. Failure to supply the information required in this form to support the claimants certification of waiver from payment of the otherwise required maintenance fees will result in the waiver being disallowed and the mining claims subject to forfeiture by BLM under 30 U.S.C. 28i.

The Paperwork Reduction Act of 1995 requires us to inform you that: This information is being collected to allow the BLM to determine if you qualify for a waiver from the payment of \$100 per mining claim or site maintenance fee established in 30 U.S.C. 28f and the implementing regulations at 43 CFR 3830. A response to this request is required in accordance with the statute to obtain your benefit.

BLM would like you to know that you do not have to respond to this, or any other, Federal agency-sponsored information collection unless it displays a currently valid OMB control number.

Public reporting burden for this form is estimated to average 20 minutes (.33 hours) per response, including time to review instructions, gathering and maintaining data, and completing and reviewing the form. Direct comments regarding this burden estimate, or any other aspect of this form, to the U.S. Department of the Interior, Bureau of Land Management, (1004-0114) Bureau Information Collection Clearance Officer (WO-630), Mail Stop 401 LS, 1849 C St., N.W., Washington, D.C. 20240.

RECEIVED
 BLM AZ STATE OFFICE
 2008 AUG 29 P 12: 27
 FOR OFFICIAL USE ONLY

United States Department of the Interior
Bureau of Land Management
 BUSINESS & SUPPORT SVCS DIV
 ONE N CENTRAL AVE SUITE 800
 PHOENIX, AZ 85004 -4427
 Phone: (602) 417-9200

Receipt

No: 1775368

Transaction #: 1833142	
Date of Transaction: 08/29/2008	
CUSTOMER:	MONTY NICHOLS 11089 E HUMMINGBIRD LN GOLD CANYON, AZ 85218

LINE #	QTY	DESCRIPTION	REMARKS	UNIT PRICE	TOTAL
1	1.00	LOCATABLE MINERALS / MINING CLAIMS-NOT NEW-UNADJUD, ONE AUTH NO. ONLY / MINING CLAIM MONEY RECEIVED (455) CASES: AMC346798/\$80.00	WAIV-2009 &POL (8)	- n/a -	80.00
TOTAL:					\$80.00

PAYMENT INFORMATION			
1	AMOUNT:	\$80.00	POSTMARKED: N/A
	TYPE:	CHECK	RECEIVED: 08/29/2008
	CHECK NO:	2831	
	NAME:	NICHOLS, MONTY 11089 E HUMMINGBIRD LN GOLD CANYON AZ 85218	

REMARKS

This receipt was generated by the automated BLM Collections and Billing System and is a paper representation of a portion of the official electronic record contained therein.

AMC 349382
AMC 346798
AMC 351930
(463)
FORM APPROVED
OMB NO. 1004-0114
Expires: February 28, 2010

MAINTENANCE FEE WAIVER CERTIFICATION
WLC
SEE INSTRUCTIONS ON REVERSE

1. This small miner waiver is filed for the assessment year beginning at noon on September 1, 2008 and ending at noon on September 1, 2009.
2. The undersigned and all related parties owned ten or fewer mining claims, mill, or tunnel sites located and maintained on Federal lands in the United States of America on September 1, 2008.
3. The undersigned have performed the assessment work **required by law** for each mining claim listed **prior to filing this waiver** and understand that by filing this form; an affidavit of assessment work **must** be recorded by the December 30th following the filing of this waiver.
4. The undersigned understand that if the assessment work obligation has not yet come due under 30 U.S.C. 28 (for those claims in their first assessment year only); a notice of intent to hold reciting this condition **must** be recorded by the December 30th following the filing of this waiver.
5. The undersigned understand that mill and tunnel sites may also be listed upon this waiver and be waived from payment of the maintenance fee; and that a notice of intent to hold for these sites is required to be recorded by the December 30th immediately following the filing of this waiver.
6. The undersigned understand and acknowledge that pursuant to 43 U.S.C. 1212 and 18 U.S.C. 1001; the filing or recording of a false, fictitious, or fraudulent document with the Bureau of Land Management may result in a fine of up to \$250,000, a prison term not to exceed five years, or both.
7. The mining claims, mill or tunnel sites for which this waiver from payment of the maintenance fees is requested are:

CLAIM OR SITE NAME	BLM RECORDATION SERIAL NUMBER
1. AVALON	
2. AVALON 1	AMC 346798
3. AVALON 2	AMC 346799
4. AVALON 3	AMC 346800
5. AVALON 4	AMC 349382
6. AVALON 5	AMC 349383
7. AVALON 6	AMC 351930
8. AVALON 7	AMC 351931
9.	AMC 351932
10.	

The owner(s) (claimants) of the above mining claims and sites are:

MONTY NICHOLS

(Owner's Name - Please Print)

11089 E HUMMINGBIRD LANE

(Street or P.O. Box)
AZ

85218

(City)

(State)

(Zip Code)

Monty Nichols
(Owner's Signature)

CLARA NICHOLS

(Owner's Name - Please Print)

11089 E HUMMINGBIRD LANE

(Street or P.O. Box)
AZ

85218

(City)

(State)

(Zip Code)

Clara Nichols
(Owner's Signature)

(Owner's Name - Please Print)

(Street or P.O. Box)

(City)

(State)

(Zip Code)

(Owner's Signature)

(Continued on page 2)

770787-00000

2008 AUG 29 P 12:27

RECEIVED

(Owner's Name - Please Print)	(Owner's Signature)
(Street or P.O. Box)	(City) (State) (Zip Code)
(Owner's Name - Please Print)	(Owner's Signature)
(Street or P.O. Box)	(City) (State) (Zip Code)
(Owner's Name - Please Print)	(Owner's Signature)
(Street or P.O. Box)	(City) (State) (Zip Code)
(Owner's Name - Please Print)	(Owner's Signature)
(Street or P.O. Box)	(City) (State) (Zip Code)

INSTRUCTIONS

1. This certification is made under the provisions of § 1744 of Title 43 and § 28-28k of Title 30 of the United States Code; and the regulations thereunder (43 CFR Part 3830).
2. The claimant(s) **must** fill in the dates in paragraph 1 for the beginning and ending of the assessment year for which this waiver is sought.
3. The claimant(s) **must** fill in the date in paragraph 2 for the beginning of the assessment year for which this waiver is sought.
4. All claim and site names and Bureau of Land Management (BLM) serial numbers **must** be listed for the mining claims, mill sites, and tunnel sites for which the waiver is sought.
5. All owners of the mining claims, mill sites, and tunnel sites and their addresses **must** be given.
6. This waiver form **must** be signed by all the claimants or their designated agent, in original form. If an agent is designated, a notarized designation of agent, signed by all of the claimants with proper address given, **must** be submitted with this waiver.
7. This form **must** be filed no later than September 1st for the upcoming assessment year in the BLM State Office where the mining claims or sites are recorded, or the waiver cannot be granted by the BLM. (Example: to obtain a waiver for the assessment year 2000, which begins at noon on September 1, 1999, you **must** qualify for and file for a waiver no later than September 1, 1999, in the proper BLM State Office).
8. For all mining claims which require assessment work, you **must** record an affidavit of labor on or before the December 30th immediately following the filing of this waiver. For all other mining claims or sites waived, you **must** record a notice of intent to hold on or before the December 30th immediately following the filing of this waiver.
9. Mill and tunnel sites may also be listed upon this waiver and be waived from payment of the maintenance fee. A notice of intent to hold for these sites is required to be filed by the December 30th following the filing of this waiver.

NOTICE/BURDEN HOURS STATEMENT

The Privacy Act of 1974, *as amended*, and the regulation in 43 CFR 2.48(d) provide that you be furnished the following information in connection with the information required by this certification of waiver from rental fees.

AUTHORITY: 30 U.S.C. 28-28k; 43 U.S.C. 1201, 1457, 1740, and 1744; and 43 CFR 3830.

PRINCIPLE PURPOSE: This information is to be used to verify that the owner(s) (claimants) of a mining claim has complied with 30 U.S.C. 28f and is entitled to perform assessment work in lieu of paying the maintenance fee for the mining claims listed on this form.

ROUTINE USE: (1) Adjudication of the claimant(s) certification of waiver from paying the maintenance fee otherwise required by 30 U.S.C. 28f. (2) Disclosure may be made to appropriate Federal agencies when location is made within the agency's geographic area of responsibility. (3) Information from the record and/or the record will be transferred to the appropriate Federal, State, or local agency, or a member of the public in response to a specific request for pertinent information. (4) Information may also be provided to the Department of Justice or in a proceeding before a court or adjudicative body; or to Federal, State, local or foreign agencies when needed for enforcement of civil or criminal codes or applicable regulations concerning title rights upon the public land.

EFFECT OF NOT PROVIDING INFORMATION: Disclosure of this information is required by 30 U.S.C. 28f and 43 CFR Part 3830 for those qualified claimants wishing to take the small miner waiver allowed. Failure to supply the information required in this form to support the claimants certification of waiver from payment of the otherwise required maintenance fees will result in the waiver being disallowed and the mining claims subject to forfeiture by BLM under 30 U.S.C. 28i.

The Paperwork Reduction Act of 1995 requires us to inform you that this information is being collected to allow the BLM to determine if you qualify for a waiver from the payment of \$100 per mining claim or site maintenance fee established in 30 U.S.C. 28f and the implementing regulations at 43 CFR 3830. A response to this request is required in accordance with the statute to obtain your benefit.

BLM would like you to know that you do not have to respond to this, or any other, Federal agency-sponsored information collection unless it displays a currently valid OMB control number.

Public reporting burden for this form is estimated to average 20 minutes (.33 hours) per response, including time to review instructions, gathering and maintaining data, and completing and reviewing the form. Direct comments regarding this burden estimate, or any other aspect of this form, to the U.S. Department of the Interior, Bureau of Land Management, (1004-0114) Bureau Information Collection Clearance Officer (WO-630), Mail Stop 401 LS, 1849 C St, N.W., Washington, D.C. 20240.

FOR OFFICIAL USE ONLY

2008 AUG 29 P 12:27

RECEIVED
BLM STATE OFFICE



2008-07-29
 Page 1 of 2
 Requested By: BURNELLE NICHOLS
 Christine Rhodes - Recorder
 Cochise County, AZ
 08-07-2008 03:14 PM Recording Fee \$15.00

When Recorded Return Document to:

BURNELLE NICHOLS
4663 E KELLY DRIVE
GILBERT, AZ 85234

Check here is this is a change of address.

Telephone: 480-924-8988

E-mail address: burnelle@cox.net

AFFIDAVIT OF PERFORMANCE OF ANNUAL WORK

1. State of Arizona, County of PINAL ss:

2. I (Name) MONTY NICHOLS

3. Reside at (Address) 11089 E HUMMINGBIRD LANE

City GOLD CANYON County PINAL

RECEIVED
 BLM AZ STATE OFFICE
 2008 AUG 29 P 12: 26
 PHOENIX, ARIZONA
 BLM
 Date
 Stamp

State AZ Zip 85218 being duly sworn, depose and say that I am a citizen of the United States, more than eighteen years of age, and that all of the facts set forth in this affidavit, subject to the provisions and penalties of 18 U.S.C. 1001 pertaining to the filing of false, fictitious, or fraudulent statements with the United States, are true and correct according to the best of my knowledge, information and belief.

4. Owner's name and address (If not shown in Items 1-3 above).
MONRT & CLARA NICHOLS (ADDRESS SAME AS ABOVE)


5. That I am personally acquainted with the mining claim(s). The work and improvements were made by and at the expense of the owner(s) of said claim(s). Said contiguous group of claims, listed on this document, are situated in the TURQUOISE (optional) Mining District; COCHISE County, Arizona.

Line No.	AMC NUMBER	CLAIM/SITE NAME	COUNTY RECORDER DATA (If available)	TWP	RNG	SEC
1	AMC346798	AVALON	FEE#970513222	19S	25E	17
2	AMC346799	AVALON !	#970513224	19S	25E	20
3	AMC346800	AVALON 2	#970513223	19S	25E	17
4	AMC349382	AVALON 3	#971233637	19S	25E	20
5	AMC349383	AVALON 4	#971233636	19S	25E	20
6	AMC351930	AVALON 5	#990309145	19S	25E	17

Form: MCF108
 Revised Jan. 2006
 Page 1 of 2

ENTERED INTO COMPUTER
 9/25/08 AB

AFFIDAVIT OF PERFORMANCE OF ANNUAL WORK – page 2



7	AMC351931	AVALON 6	FEE#990309144	19S	25E	17
8	AMC351932	AVALON 7	#990309143	19S	25E	20
9						
10						

6. That between the dates starting at 12 o'clock noon on September 1, 2007 and ending at 12 o'clock noon on September 1, 2008 at least \$ 800.00 dollars worth of work and improvements were done and performed upon said claim(s) or upon one or more of a contiguous group of claims for the benefit of all, wholly or partly outside of a contiguous group of claims for the benefit of all, not including the location work.

7. That the following persons were employed to perform the work and improvements described herein: MONTY NICHOLS

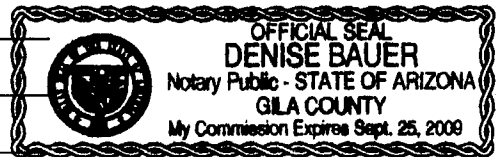
8. That the work and improvements performed were: REPAIRING ROAD DAMAGE AND WASHOUTS ACTIVELY REMOVING OVERBURDEN IN SEARCH OF TURQUOISE AND OTHER MINERALS

9. Dated: 8-1-2008 Signature: Monty Nichols

SUBSCRIBED AND SWORN TO before me, a Notary Public, this 1 day of Aug. 20 08

By: Monty Nichols
Notary Public Denise Bauer

My Commission Expires Sept. 25, 2009



Bureau of Land Management
Arizona State Office
www.az.blm.gov

No. of Claims: 8 x \$10 = 80.00
 Check No.: 2831 Init. EBG
 Receipt No.: 1775368
For BLM Use Only

UNITED STATES
DEPARTMENT OF THE INTERIOR
BUREAU OF LAND MANAGEMENT

MAINTENANCE FEE WAIVER CERTIFICATION

SEE INSTRUCTIONS ON REVERSE

AMC 349382

FORM APPROVED
OMB NO. 1004-0114
Expires: December 31, 2002

AMC 351930

4MC

557

- This small miner waiver is filed for the assessment year beginning at noon on September 1, 2007 and ending at noon on September 1, 2008
- The undersigned and all related parties owned ten or fewer mining claims, mill, or tunnel sites located and maintained on Federal lands in the United States of America on September 1, 2007
- The undersigned have performed the assessment work **required by law** for each mining claim listed **prior to filing this waiver** and understand that by filing this form; an affidavit of assessment work must be recorded by the December 30th following the filing of this waiver.
- The undersigned understand that if the assessment work obligation has not yet come due under 30 U.S.C. 28 (for those claims in their first assessment year only); a notice of intent to hold reciting this condition must be recorded by the December 30th following the filing of this waiver.
- The undersigned understand that mill and tunnel sites may also be listed upon this waiver and be waived from payment of the maintenance fee; and that a notice of intent to hold for these sites is required to be recorded by the December 30th immediately following the filing of this waiver.
- The undersigned understand and acknowledge that pursuant to 43 U.S.C. 1212 and 18 U.S.C. 1001; the filing or recording of a false, fictitious, or fraudulent document with the Bureau of Land Management may result in a fine of up to \$250,000, a prison term not to exceed five years, or both.
- The mining claims, mill or tunnel sites for which this waiver from payment of the maintenance fees is requested are:

CLAIM OR SITE NAME	BLM RECORDATION SERIAL NUMBER
1. AVALON	AMC346798
2. AVALON 1	AMC346799
3. AVALON 2	AMC346800
4. AVALON 3	AMC349382
5. AVALON 4	AMC349383
6. AVALON 5	AMC351930
7. AVALON 6	AMC351931
8. AVALON 7	AMC351932
9.	
10.	

The owner(s) (claimants) of the above mining claims and sites are:

MONTY NICHOLS

(Owner's Name - Please Print)

Monty Nichols
(Owner's Signature)

11089 E HUMMINGBIRD LANE

(Street or P.O. Box)

GOL CANYON

(City)

AZ

(State)

85218

(Zip Code)

CLARA NICHOLS

(Owner's Name - Please Print)

(Owner's Signature)

11089 E HUMMINGBIRD LANE

(Street or P.O. Box)

GOLD CANYON

(City)

AZ

(State)

85218

(Zip Code)

(Owner's Name - Please Print)

(Street or P.O. Box)

(City)

(State)

(Zip Code)

PHOENIX, ARIZONA

2007 MAR 27 P 12:51

RECEIVED
B.L.M. AZ STATE OFFICE

ENTERED INTO COMPUTER

9/20/07 AB

(Continued on reverse)

When Recorded Return Document to:

BURNELLE NICHOLS
4663 E KELLY DRIVE
GILBERT, AZ 85234

Check here is this is a change of address

Telephone: 480-924-8988

E-mail address: burnelle@cox.net

AFFIDAVIT OF PERFORMANCE OF ANNUAL WORK

- 1. State of Arizona, County of PTNAL ss
- 2. I (Name) MONTY NICHOLS
- 3. Reside at (Address) 11089 E HUMMINGBIRD LANE

City GOLD CANYON County PTNAL

State AZ Zip 85218 being duly sworn, depose and say that I am a citizen of the United States, more than eighteen years of age, and that all of the facts set forth in this affidavit, subject to the provisions and penalties of 18 U.S.C. 1001 pertaining to the filing of false, fictitious, or fraudulent statements with the United States, are true and correct according to the best of my knowledge, information and belief

4. Owner's name and address (If not shown in Items 1-3 above).

MONRT & CLARA NICHOLS (ADDRESS SAME AS ABOVE)

5. That I am personally acquainted with the mining claim(s). The work and improvements were made by and at the expense of the owner(s) of said claim(s). Said contiguous group of claims, listed on this document, are situated in the

TURQUOISE (optional) Mining District; COCHISE County, Arizona

Line No.	AMC NUMBER	CLAIM/SITE NAME	COUNTY RECORDER DATA (If available)	TWP	RNG	SFC
1	AMC346798	AVALON	FEE#970513222	19S	25E	17
2	AMC346799	AVALON !	#970513224	19S	25E	20
3	AMC346800	AVALON 2	#970513223	19S	25E	17
4	AMC349382	AVALON 3	#971233637	19S	25E	20
5	AMC349383	AVALON 4	#971233636	19S	25E	20
6	AMC351930	AVALON 5	#990309145	19S	25E	17

Form: MCL 108
Revised Jan 2000
Page 1 of 1

ENTERED INTO COMPUTER

9/20/07 AB

RECEIVED
 B.L.M. AZ STATE OFFICE
 2007 AUG 21 P 12: 57
 PHOENIX, ARIZONA
 BLM
 Date Stamp

RECEIVED
BLM, AZ STATE OFFICE
2007 AUG 27 P 12:51
PHOENIX, ARIZONA

BLM
Date
Stamp

7	AMC351931	AVALON 6	FEE#990309144	19S	25E	17
8	AMC351932	AVALON 7	#990309143	19S	25E	20
9						
10						

6. That between the dates starting at 12 o'clock noon on September 1, 2006 and ending at 12 o'clock noon on September 1, 2007 at least \$ 1000 dollars worth of work and improvements were done and performed upon said claim(s) or upon one or more of a contiguous group of claims for the benefit of all, wholly or partly outside of a contiguous group of claims for the benefit of all, not including the location work.

7. That the following persons were employed to perform the work and improvements described herein: MONTY NICHOLS

8. That the work and improvements performed were: RECLAMATION OF WATER DAMAGE ON ROADS AND WORK AREA

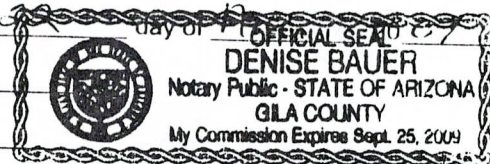
9. Dated: _____ Signature: Monty Nichols

SUBSCRIBED AND SWORN TO before me, a Notary Public, this _____ day of _____, 2007

By: Monty Nichols

Notary Public Denise Bauer

My Commission Expires Sept. 25, 2009



No. of Claims: 8 x \$10 = 80
 Check No.: 12581 Init. TMC
 Receipt No.: 1553632
 For BLM Use Only

Bureau of Land Management
 Arizona State Office
www.az.blm.gov

United States Department of the Interior
Bureau of Land Management
 BUSINESS & SUPPORT SVCS DIV
 ONE N CENTRAL AVE SUITE 800
 PHOENIX, AZ 85004 -4427
 Phone: (602) 417-9200

Receipt

No: 1553632

Transaction #: 1605192	
Date of Transaction: 08/27/2007	
CUSTOMER:	BURNELLE NICHOLS 4663 E KELLY DR HIGLEY, AZ 85236

LINE #	QTY	DESCRIPTION	REMARKS	UNIT PRICE	TOTAL
1	1.00	LOCATABLE MINERALS / MINING CLAIMS- NOT NEW-UNADJUD, ONE AUTH NO. ONLY / MINING CLAIM MONEY RECEIVED (455) CASES: AMC346798/\$80.00	POL 2007/8 WAV	- n/a -	80.00
TOTAL:					\$80.00

PAYMENT INFORMATION			
1	AMOUNT:	\$80.00	POSTMARKED: N/A
	TYPE:	CHECK	RECEIVED: 08/27/2007
	CHECK NO:	12581	
	NAME:	NICHOLS, BURNELLE 4663 E KELLY DR HIGLEY AZ 85236	

REMARKS

This receipt was generated by the automated BLM Collections and Billing System and is a paper representation of a portion of the official electronic record contained therein.

AMC 346798
AMC 349382
AMC 351930

AZ-3850-1 (July 1992)

Return Document to:

MONTY NICHOLS
P.O. BOX 111
GLOBE, AZ 85502

For BLM Use Only

[Empty box for BLM Use Only]

Telephone # (928)-425-7625

AFFIDAVIT OF PERFORMANCE OF ANNUAL WORK

Also fill in ITEMS 1 through 9 and the reverse side of this document.

CHECK ONE

NOTICE OF INTENTION TO HOLD

I intend to hold the claim(s) /site(s) listed on the reverse side of this document for the calendar year 19___. Also fill in ITEMS 1 through 4 and ITEM 9.

NOTICES OF INTENTION TO HOLD ARE FOR MILL SITES AND TUNNEL SITES OR FOR MINING CLAIMS WHEN ASSESSMENT WORK HAS NOT BEEN DONE, REGARDLESS OF WHETHER THE ANNUAL ASSESSMENT HAS BEEN SUSPENDED, DEFERRED, OR NOT YET ACCRUED. THE FILING OF A NOTICE OF INTENTION TO HOLD SHALL NOT RELIEVE THE OWNER OF COMPLYING WITH FEDERAL AND STATE LAWS PERTAINING TO THE PERFORMANCE OF ANNUAL ASSESSMENT WORK. NOTICES OF INTENTION TO HOLD FOR MILL SITES OR TUNNEL SITES NEED NOT BE COUNTY RECORDED. FOR MINING CLAIMS THE FORM FILED WITH BLM MUST BE IDENTICAL TO THE ONE THAT WAS OR WILL BE FILED WITH THE COUNTY.

Evidence of Annual Assessment Work or a Notice of Intention to Hold must be filed each calendar year following the calendar year in which the Claim/site was located.

ALL CLAIMS LISTED ON A SINGLE AFFIDAVIT MUST BE CONTIGUOUS.

- 1. State of Arizona, County of COCHISE ss:
- 2. I, (Name) MONTY NICHOLS
- 3. Reside at (Address) 11089 E HUMMINGBIRD LANE
City GOLD CANYON, County PINAL, State AZ, Zip 85218

being duly sworn, deposes and says that he/she is a citizen of the United States, more than eighteen years of age, that all of the facts set forth in this affidavit/notice, subject to the provisions and penalties of 18 USC 1001 pertaining to the filing of false, fictitious, or fraudulent statements with the United States, are true and correct according to the best of my knowledge, information and belief.

- 4. Owner's Name and Address (If not shown in items 1-3 above) CHECK HERE IF THIS IS A CHANGE OF ADDRESS
MONTY AND CLARA NICHOLS
SAME AS ABOVE


- 5. That I am personally acquainted with the mining claim(s). The work and improvements were made by and at the expense of the owner(s) of said claim(s). Said contiguous group of claims, listed on the reverse side of this document, are situated in the TURQUOISE Mining District, COCHISE County, Arizona

- 6. That between the dates starting at 12 o'clock noon on September 1, 2005 and ending at 12 o'clock noon on September 1, 2006 at least \$ ONE THOUSAND dollars worth of work and improvements were done and performed upon said claim(s) or upon one or more of a contiguous group of claims for the benefit of all, or wholly or partly outside of a contiguous group of claims for the benefit of all, not including the location work.

- 7. That the following persons were employed to perform the work and improvements described herein: MONTY NICHOLS AND DALLAS HUNNICUTT

- 8. That the work and improvements performed were: EXPLORATORY DOZER WORK
REMOVING OVERBURDEN AND RECLAMATION WORK

- 9. Dated 8-23-06, Signature Monty Nichols
SUBSCRIBED AND SWORN TO before me, a Notary Public, this 23 day of August
by Monty Nichols
Notary Public Denise Bauer
MY COMMISSION EXPIRES Sept. 25, 2009



BLM, STATE OFFICE
RECEIVED
2006 AUG 31 11:21
PHOENIX, ARIZONA
For BLM Use Only

RE 9/7/06

ENTERED IN COMPUTER

This form is for the purpose of complying with the laws of the United States Department of the Interior, Bureau of Land Management and the State of Arizona pertaining to assessment work and/or a notice of intention to hold. 30 USC 28, 43 CFR 3833.2, ARS 27-208. Subject to Paperwork Reduction Act and Privacy Act statements available at the BLM AZ State Office. The form is not copyrighted. It may be reproduced without restriction.

If the claims/sites have consecutive BLM #'s and are in the same Township, Range and Section(s) they may be listed as follows:

SAMPLE 1-10 A MC 19640-49 : Dkt/Pg # 1025/1-10 (or) 4N 20W 36
 RECORDING # 9106173-82

CLAIM/SITE NAME	SERIAL NUMBER	Dkt/Pg or Recording # of ORIGINAL LOCATION NOTICE#	TWN SHP	RNG	SEC(S)
1. AVALON	A MC 346798	FEE#970513222	19S	25E	17
2. AVALON 1	A MC 346799	#970513224	19S	25E	20
3. AVALON 2	A MC 346800	#970513223	19S	25E	17
4. AVALON 3	A MC 349382	#971233637	19S	25E	20
5. AVALON 4	A MC 349383	#971233636	19S	25E	20
6. AVALON 5	A MC 351930	#090309145	19S	25E	17
7. AVALON 6	A MC 351931	#990309144	19S	25E	17
8. AVALON 7	A MC 351932	#990309143	19S	25E	20
9.	A MC				
10.	A MC				
11.	A MC				
12.	A MC				
13.	A MC				
14.	A MC				
15.	A MC				
16.	A MC				
17.	A MC				
18.	A MC				
19.	A MC				
20.	A MC				
21.	A MC				
22.	A MC				
23.	A MC				
24.	A MC				
25.	A MC				
26.	A MC				
27.	A MC				
28.	A MC				
29.	A MC				
30.	A MC				

RECEIVED
 B.L.M. AZ STATE OFFICE
 2006 AUG 31 AM 11:21
 PHOENIX, ARIZONA

FILE WITH: BUREAU OF LAND MANAGEMENT, 222 NORTH CENTRAL AVENUE, PHOENIX, AZ 85004-2203 and the respective county recorder, ON OR BEFORE DECEMBER 30th (NOT THE 31st). BLM REQUIRES A \$5.00 NONREFUNDABLE SERVICE CHARGE FOR EACH MINING CLAIM, MILL SITE OR TUNNEL SITE, ANNUAL FILLINGS THAT ARE NOT ACCOMPANIED BY PROPER SERVICE CHARGES WILL BE RETURNED WITHOUT FURTHER ACTION BY BLM.

United States Department of the Interior

Bureau of Land Management

BUSINESS & SUPPORT SVCS DIV

ONE N CENTRAL AVE

PHOENIX, AZ 85004 -2203

Phone: (602) 417-9200

Receipt

No:

1349152

Transaction #: 1394470	
Date of Transaction: 08/31/2006	
CUSTOMER:	BURNELLE NICHOLS 4663 E KELLY DR HIGLEY, AZ 85236

LINE #	QTY	DESCRIPTION	REMARKS	UNIT PRICE	TOTAL
1	1.00	LOCATABLE MINERALS / MINING CLAIMS-NOT NEW-UNADJUD, ONE AUTH NO. ONLY / MINING CLAIM MONEY RECEIVED (455) CASES: AMC346798/\$80.00	POL 2006 (8)	- n/a -	80.00
TOTAL:					\$80.00

PAYMENT INFORMATION			
1	AMOUNT:	\$80.00	POSTMARKED: N/A
	TYPE:	CHECK	RECEIVED: 08/31/2006
	CHECK NO:	12365	
	NAME:	NICHOLS, BURNELLE 4663 E KELLY DR HIGLEY AZ 85236	

REMARKS

This receipt was generated by the automated BLM Collections and Billing System and is a paper representation of a portion of the official electronic record contained therein.

COPY

431

Form 3830-2
(January 2000)

UNITED STATES
DEPARTMENT OF THE INTERIOR
BUREAU OF LAND MANAGEMENT

MAINTENANCE FEE WAIVER CERTIFICATION

AMC 346798

FORM APPROVED
OMB NO. 1004-0114
Expires: December 31, 2002

AMC 351930

SEE INSTRUCTIONS ON REVERSE

- This small miner waiver is filed for the assessment year beginning at noon on September 1, 2006 and ending at noon on September 1, 2007.
- The undersigned and all related parties owned ten or fewer mining claims, mill, or tunnel sites located and maintained on Federal lands in the United States of America on September 1, 2006.
- The undersigned have performed the assessment work required by law for each mining claim listed prior to filing this waiver and understand that by filing this form; an affidavit of assessment work must be recorded by the December 30th following the filing of this waiver.
- The undersigned understand that if the assessment work obligation has not yet come due under 30 U.S.C. 28 (for those claims in their first assessment year only); a notice of intent to hold reciting this condition must be recorded by the December 30th following the filing of this waiver.
- The undersigned understand that mill and tunnel sites may also be listed upon this waiver and be waived from payment of the maintenance fee; and that a notice of intent to hold for these sites is required to be recorded by the December 30th immediately following the filing of this waiver.
- The undersigned understand and acknowledge that pursuant to 43 U.S.C. 1212 and 18 U.S.C. 1001; the filing or recording of a false, fictitious, or fraudulent document with the Bureau of Land Management may result in a fine of up to \$250,000, a prison term not to exceed five years, or both.
- The mining claims, mill or tunnel sites for which this waiver from payment of the maintenance fees is requested are:

AMC 349382

CLAIM OR SITE NAME	BLM RECORDATION SERIAL NUMBER
1. AVALON	AMC 346798
2. AVALON 1	AMC 346799
3. AVALON 2	AMC 346800
4. AVALON 3	AMC 349382
5. AVALON 4	AMC 349383
6. AVALON 5	AMC 351930
7. AVALON 6	AMC 351931
8. AVALON 7	AMC 351932
9.	
10.	

The owner(s) (claimants) of the above mining claims and sites are:

MONTY NICHOLS

(Owner's Name - Please Print)

11089 E HUMMINGBIRD LANE

(Street or P.O. Box)

GOLD CANYON

AZ

85218

(City)

(State)

(Zip Code)

CLARA NICHOLS

(Owner's Name - Please Print)

11089 E HUMMINGBIRD LANE

(Street or P.O. Box)

GOLD CANYON

AZ

85218

(City)

(State)

(Zip Code)

Monty Nichols
(Owner's Signature)

(Owner's Signature)

(Owner's Name - Please Print)

(Street or P.O. Box)

(City)

(State)

(Zip Code)

(Owner's Signature)

RECEIVED
B.L.M. AZ STATE OFFICE
2006 AUG 31 A 11:21
PHOENIX, ARIZONA

RE 9/7/06

Date: December 13, 2006

ROUTING AND TRANSMITTAL SLIP

TO: (Name, office symbol, room number, building, Agency/Post)	Initials	Date
1. Rod Ebert (AZ 933)	RE	12/13/06
2. Alvin Burch (AZ 933)	A. Burch	12/14/06
3. Pauline Brown (AZ 933)	PB	DEC 14 2006
4.		
5.		
6.		
7.		
8.		
9.		

	Action	File	Note and Return
	Approval	For Clearance	Per Conversation
	As Requested	For Correction	Prepare Reply
	Circulate	For Your Information	See Me
	Comment	Investigate	X Signature
x	Coordination	Justify	

REMARKS:

DO NOT use this form as a RECORD of approvals, concurrences, disposal, clearances, and similar actions

From: (Name, org. symbol, Agency/Post)	Room No.
Rod Ebert Legal Instrument Examiner, AZ933	Phone No. FTS x 397

OPTIONAL FORM 41 (Rev. 7/76)
Prescribed by GSA
FPMR (41 CFR) 101-11.206

UNITED STATES
DEPARTMENT OF THE INTERIOR
BUREAU OF LAND MANAGEMENT

MAINTENANCE FEE WAIVER CERTIFICATION

428
428
AMC 346798
FORM APPROVED
OMB NO. 1004-0114
Expires: December 31, 2002
AMC 351936

SEE INSTRUCTIONS ON REVERSE

- This small miner waiver is filed for the assessment year beginning at noon on September 1, 2006 and ending at noon on September 1, 2007.
- The undersigned and all related parties owned ten or fewer mining claims, mill, or tunnel sites located and maintained on Federal lands in the United States of America on September 1, 2006.
- The undersigned have performed the assessment work required by law for each mining claim listed prior to filing this waiver and understand that by filing this form; an affidavit of assessment work must be recorded by the December 30th following the filing of this waiver.
- The undersigned understand that if the assessment work obligation has not yet come due under 30 U.S.C. 28 (for those claims in their first assessment year only); a notice of intent to hold reciting this condition must be recorded by the December 30th following the filing of this waiver.
- The undersigned understand that mill and tunnel sites may also be listed upon this waiver and be waived from payment of the maintenance fee; and that a notice of intent to hold for these sites is required to be recorded by the December 30th immediately following the filing of this waiver.
- The undersigned understand and acknowledge that pursuant to 43 U.S.C. 1212 and 18 U.S.C. 1001; the filing or recording of a false, fictitious, or fraudulent document with the Bureau of Land Management may result in a fine of up to \$250,000, a prison term not to exceed five years, or both.
- The mining claims, mill or tunnel sites for which this waiver from payment of the maintenance fees is requested are:

CLAIM OR SITE NAME	BLM RECORDATION SERIAL NUMBER
1. AVALON	AMC 346798
2. AVALON 1	AMC 346799
3. AVALON 2	AMC 346800
4. AVALON 3	AMC 349382
5. AVALON 4	AMC 349383
6. AVALON 5	AMC 351930
7. AVALON 6	AMC 351931
8. AVALON 7	AMC 351932
9.	
10.	

The owner(s) (claimants) of the above mining claims and sites are:

MONTY NICHOLS

(Owner's Name - Please Print)

11089 E HUMMINGBIRD LANE

(Street or P.O. Box)

GOLD CANYON

AZ

85218

(City)

(State)

(Zip Code)

CLARA NICHOLS

(Owner's Name - Please Print)

11089 E HUMMINGBIRD LANE

(Street or P.O. Box)

GOLD CANYON

AZ

85218

(City)

(State)

(Zip Code)

(Owner's Name - Please Print)

(Street or P.O. Box)

(City)

(State)

(Zip Code)

Monty Nichols
(Owner's Signature)

RECEIVED
BLM. AZ STATE OFFICE
2006 AUG 31 A 11:21
PHOENIX, ARIZONA

(Owner's Signature)

RE 9/7/06

Corrected waiver filed 12/28/06
to Notice of

(Owner's Name - Please Print)

(Owner's Signature)

(Street or P.O. Box)

(City)

(State)

(Zip Code)

(Owner's Name - Please Print)

(Owner's Signature)

(Street or P.O. Box)

(City)

(State)

(Zip Code)

(Owner's Name - Please Print)

(Owner's Signature)

(Street or P.O. Box)

(City)

(State)

(Zip Code)

(Owner's Name - Please Print)

(Owner's Signature)

(Street or P.O. Box)

(City)

(State)

(Zip Code)

INSTRUCTIONS

1. This certification is made under the provisions of § 1744 of Title 43 and § 28-28k of Title 30 of the United States Code; and the regulations thereunder (43 CFR Part 3830).
2. The claimant(s) must fill in the dates in paragraph 1 for the beginning and ending of the assessment year for which this waiver is sought.
3. The claimant(s) must fill in the date in paragraph 2 for the beginning of the assessment year for which this waiver is sought.
4. All claim and site names and Bureau of Land Management (BLM) serial numbers must be listed for the mining claims, mill sites, and tunnel sites for which the waiver is sought.
5. All owners of the mining claims, mill sites, and tunnel sites and their addresses must be given.
6. This waiver form must be signed by all the claimants or their designated agent, in original form. If an agent is designated, a notarized designation of agent, signed by all of the claimants with proper address given, must be submitted with this waiver.

7. This form must be filed no later than September 1st for the upcoming assessment year in the BLM State Office where the mining claims or sites are recorded, or the waiver cannot be granted by the BLM. (Example: to obtain a waiver for the assessment year 2000, which begins at noon on September 1, 1999, you must qualify for and file for a waiver no later than September 1, 1999 in the proper BLM State Office).
8. For all mining claims which require assessment work, you must record an affidavit of labor on or before the December 30th immediately following the filing of this waiver. For all other mining claims or sites waived, you must record a notice of intent to hold on or before the December 30th immediately following the filing of this waiver.
9. Mill and tunnel sites may also be listed upon this waiver and be waived from payment of the maintenance fee. A notice of intent to hold for these sites is required to be filed by the December 30th following the filing of this waiver.

NOTICE/BURDEN HOURS STATEMENT

The Privacy Act of 1974, as amended, and the regulation in 43 CFR 2.48(d) provide that you be furnished the following information in connection with the information required by this certification of waiver from rental fees.

AUTHORITY: 30 U.S.C. 28-28k; 43 U.S.C. 1201, 1457, 1740, and 1744; and 43 CFR 3830.

PRINCIPLE PURPOSE: This information is to be used to verify that the owner(s) (claimants) of a mining claim has complied with 30 U.S.C. 28f and is entitled to perform assessment work in lieu of paying the maintenance fee for the mining claims listed on this form.

ROUTINE USE: (1) Adjudication of the claimant(s) certification of waiver from paying the maintenance fee otherwise required by 30 U.S.C. 28f. (2) Disclosure may be made to appropriate Federal agencies when location is made within the agency's geographic area of responsibility. (3) Information from the record and/or the record will be transferred to the appropriate Federal, State, or local agency, or a member of the public in response to a specific request for pertinent information. (4) Information may also be provided to the Department of Justice or in a proceeding before a court or adjudicative body; or to Federal, State, local or foreign agencies when needed for enforcement of civil or criminal codes or applicable regulations concerning title rights upon the public land.

EFFECT OF NOT PROVIDING INFORMATION: Disclosure of this information is required by 30 U.S.C. 28f and 43 CFR Part 3830 for those qualified claimants wishing to take the small miner waiver allowed. Failure to supply the information required in this form to support the claimants certification of waiver from payment of the otherwise required maintenance fees will result in the waiver being disallowed and the mining claims subject to forfeiture by BLM under 30 U.S.C. 28i.

The Paperwork Reduction Act of 1995 requires us to inform you that: This information is being collected to allow the BLM to determine if you qualify for a waiver from the payment of \$100 per mining claim or site maintenance fee established in 30 U.S.C. 28f and the implementing regulations at 43 CFR 3830. A response to this request is required in accordance with the statute to obtain your benefit.

BLM would like you to know that you do not have to respond to this, or any other, Federal agency-sponsored information collection unless it displays a currently valid OMB control number.

Public reporting burden for this form is estimated to average 8 minutes (0.133 hours) per response, including time to review instructions, gathering and maintaining data, and completing and reviewing the form. Direct comments regarding this burden estimate, or any other aspect of this form, to the U.S. Department of the Interior, Bureau of Land Management, (1004-0114) Bureau Clearance Officer (WO-630), Mail Stop 401 LS, 1849 C St., N.W., Washington, D.C. 20240.

FOR OFFICIAL USE ONLY

PHOENIX, ARIZONA

2006 APR 31 A 11:21

RECEIVED
BLM
AZ STATE OFFICE

UNITED STATES
DEPARTMENT OF THE INTERIOR
BUREAU OF LAND MANAGEMENT
MAINTENANCE FEE WAIVER CERTIFICATION

431

AMC 346798
FORM APPROVED
OMB NO. 1004-0114
Expires: December 31, 2002
AMC 351930

SEE INSTRUCTIONS ON REVERSE

- This small miner waiver is filed for the assessment year beginning at noon on September 1, 2006 and ending at noon on September 1, 2007.
- The undersigned and all related parties owned ten or fewer mining claims, mill, or tunnel sites located and maintained on Federal lands in the United States of America on September 1, 2006.
- The undersigned have performed the assessment work required by law for each mining claim listed prior to filing this waiver and understand that by filing this form; an affidavit of assessment work must be recorded by the December 30th following the filing of this waiver.
- The undersigned understand that if the assessment work obligation has not yet come due under 30 U.S.C. 28 (for those claims in their first assessment year only); a notice of intent to hold reciting this condition must be recorded by the December 30th following the filing of this waiver.
- The undersigned understand that mill and tunnel sites may also be listed upon this waiver and be waived from payment of the maintenance fee; and that a notice of intent to hold for these sites is required to be recorded by the December 30th immediately following the filing of this waiver.
- The undersigned understand and acknowledge that pursuant to 43 U.S.C. 1212 and 18 U.S.C. 1001; the filing or recording of a false, fictitious, or fraudulent document with the Bureau of Land Management may result in a fine of up to \$250,000, a prison term not to exceed five years, or both.
- The mining claims, mill or tunnel sites for which this waiver from payment of the maintenance fees is requested are:

AMC 349382

CLAIM OR SITE NAME	BLM RECORDATION SERIAL NUMBER
1. AVALON	AMC 346798
2. AVALON 1	AMC 346799
3. AVALON 2	AMC 346800
4. AVALON 3	AMC 349382
5. AVALON 4	AMC 349383
6. AVALON 5	AMC 351930
7. AVALON 6	AMC 351931
8. AVALON 7	AMC 351932
9.	
10.	

The owner(s) (claimants) of the above mining claims and sites are:

MONTY NICHOLS

(Owner's Name - Please Print)

11089 E HUMMINGBIRD LANE

(Street or P.O. Box)

GOLD CANYON

AZ

85218

(City)

(State)

(Zip Code)

CLARA NICHOLS

(Owner's Name - Please Print)

11089 E HUMMINGBIRD LANE

(Street or P.O. Box)

GOLD CANYON

AZ

85218

(City)

(State)

(Zip Code)

(Owner's Name - Please Print)

(Street or P.O. Box)

(City)

(State)

(Zip Code)

Monty Nichols
(Owner's Signature)

Clara Nichols
(Owner's Signature)

RECEIVED
BUREAU OF LAND MANAGEMENT
BLM-DEPT STATE OFFICE
2006 DEC 31 A 11:21
PHOENIX, ARIZONA

(Owner's Signature)

RE 9/7/06

(Owner's Name - Please Print)

(Street or P.O. Box)

(Owner's Signature)

(City)

(State)

(Zip Code)

(Owner's Name - Please Print)

(Street or P.O. Box)

(Owner's Signature)

(City)

(State)

(Zip Code)

(Owner's Name - Please Print)

(Street or P.O. Box)

(Owner's Signature)

(City)

(State)

(Zip Code)

(Owner's Name - Please Print)

(Street or P.O. Box)

(Owner's Signature)

(City)

(State)

(Zip Code)

INSTRUCTIONS

This certification is made under the provisions of § 1744 of Title 43 and § 28-28k of Title 30 of the United States Code; and the regulations thereunder (43 CFR Part 3830).

The claimant(s) must fill in the dates in paragraph 1 for the beginning and ending of the assessment year for which this waiver is sought.

The claimant(s) must fill in the date in paragraph 2 for the beginning of the assessment year for which this waiver is sought.

All claim and site names and Bureau of Land Management (BLM) serial numbers must be listed for the mining claims, mill sites, and tunnel sites for which the waiver is sought.

All owners of the mining claims, mill sites, and tunnel sites and their addresses must be given.

This waiver form must be signed by all the claimants or their designated agent, in original form. If an agent is designated, a notarized designation of agent, signed by all of the claimants with proper address given, must be submitted with this waiver.

7. This form must be filed no later than September 1st for the upcoming assessment year in the BLM State Office where the mining claims or sites are recorded, or the waiver cannot be granted by the BLM. (Example: to obtain a waiver for the assessment year 2000, which begins at noon on September 1, 1999, you must qualify for and file for a waiver no later than September 1, 1999 in the proper BLM State Office).

8. For all mining claims which require assessment work, you must record an affidavit of labor on or before the December 30th immediately following the filing of this waiver. For all other mining claims or sites waived, you must record a notice of intent to hold on or before the December 30th immediately following the filing of this waiver.

9. Mill and tunnel sites may also be listed upon this waiver and be waived from payment of the maintenance fee. A notice of intent to hold for these sites is required to be filed by the December 30th following the filing of this waiver.

NOTICE/BURDEN HOURS STATEMENT

The Privacy Act of 1974, as amended, and the regulation in 43 CFR 2.48(d) provide that you be furnished the following information in connection with the information required by this certification of waiver from rental fees.

AUTHORITY: 30 U.S.C. 28-28k; 43 U.S.C. 1201, 1457, 1740, and 1744; and 43 CFR 3830.

PRINCIPLE PURPOSE: This information is to be used to verify that the owner(s) (claimants) of a mining claim has complied with 30 U.S.C. 28f and is entitled to perform assessment work in lieu of paying the maintenance fee for the mining claims listed on this form.

ROUTINE USE: (1) Adjudication of the claimant(s) certification of waiver from paying the maintenance fee otherwise required by 30 U.S.C. 28f. (2) Disclosure may be made to appropriate Federal agencies when location is made within the agency's geographic area of responsibility. (3) Information from the record and/or the record will be transferred to the appropriate Federal, State, or local agency, or a member of the public in response to a specific request for pertinent information. (4) Information may also be provided to the Department of Justice or in a proceeding before a court or adjudicative body; or to Federal, State, local or foreign agencies when needed for enforcement of civil or criminal codes or applicable regulations concerning title rights upon the public land.

EFFECT OF NOT PROVIDING INFORMATION: Disclosure of this information is required by 30 U.S.C. 28f and 43 CFR Part 3830 for those qualified claimants wishing to take the small miner waiver allowed. Failure to supply the information required in this form to support the claimants certification of waiver from payment of the otherwise required maintenance fees will result in the waiver being disallowed and the mining claims subject to forfeiture by BLM under 30 U.S.C. 28i.

The Paperwork Reduction Act of 1995 requires us to inform you that:

This information is being collected to allow the BLM to determine if you qualify for a waiver from the payment of \$100 per mining claim or site maintenance fee established in 30 U.S.C. 28f and the implementing regulations at 43 CFR 3830. A response to this request is required in accordance with the statute to obtain your benefit.

BLM would like you to know that you do not have to respond to this, or any other, Federal agency-sponsored information collection unless it displays a currently valid OMB control number.

Public reporting burden for this form is estimated to average 8 minutes (0.133 hours) per response, including time to review instructions, gathering and maintaining data, and completing and reviewing the form. Direct comments regarding this burden estimate, or any other aspect of this form, to the U.S. Department of the Interior, Bureau of Land Management, (1004-0114) Bureau Clearance Officer (WO-630), Mail Stop 401 LS, 1849 C St., N.W., Washington, D.C. 20240.

FOR OFFICIAL USE ONLY

PHOENIX, ARIZONA

2006 APR 31 A 11: 21

RECEIVED
BLM
AZ STATE OFFICE

Nichols
11089 E. Hummingbird Lane
Gold Canyon, AZ
85218

PHOENIX AZ 850

26 DEC 2006 PM 4 L



United States Department of the Interior
Bureau of Land Management
AZ. State Office
one North Central Avenue, Suite 800
Phoenix, AZ 85004-4427

85004+4414 0041



Nichols
11089 E. Hummingbird Lane
Gold Canyon, AZ
85218

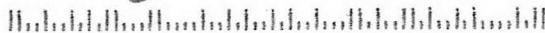
PHOENIX AZ 850

26 DEC 2006 PM 4 L



United States Department of the Interior
Bureau of Land Management
AZ. State Office
one North Central Avenue, Suite 800
Phoenix, AZ 85004-4427

85004+4414 0041



SENDER: COMPLETE THIS SECTION

Complete items 1, 2, and 3. Also complete item 4 if Restricted Delivery is desired. Print your name and address on the reverse so that we can return the card to you. Attach this card to the back of the mailpiece, or on the front if space permits.

Article Addressed to: **DEC 14 2006**

**Monty and Clara Nichols
11089 E. Hummingbird Lane
Gold Canyon, Arizona 85218
933(RE) AMC346798, 349382, 351930**

COMPLETE THIS SECTION ON DELIVERY

Signature Agent Addressee

B. Received by (Printed Name) **Clara Nichols** C. Date of Delivery **12-20-06**

D. Is delivery address different from item 1? Yes No
If YES, enter delivery address below:

3. Service Type

Certified Mail Express Mail

Registered Return Receipt for Merchandise

Insured Mail C.O.D.

4. Restricted Delivery? (Extra Fee) Yes

102595-02-M-1540

UNITED STATES POSTAL SERVICE



First-Class Mail
Postage & Fees Paid
USPS
Permit No. G-10


30 DEC 2006 PM

AZ
933

• Sender: Please print your name, address, and ZIP+4 in this box •

**U.S. DEPARTMENT OF THE INTERIOR
BUREAU OF LAND MANAGEMENT
ARIZONA STATE OFFICE
ONE NORTH CENTRAL AVE. SUITE 800
PHOENIX, ARIZONA 85004-4427**

2006 DEC 26 A 11:05
MAIL ROOM
PHOENIX, AZ



SENDER: COMPLETE THIS SECTION

- Complete items 1, 2, and 3. Also complete item 4 if Restricted Delivery is desired.
- Print your name and address on the reverse so that we can return the card to you.
- Attach this card to the back of the mailpiece, or on the front if space permits.

1. Article Addressed to:

Keith George
 48412 North Frontage RS # 253
 New River, Arizona 85307
 (AZ-933) TS AMC355680,
 AMC356398, AMC383829

COMPLETE THIS SECTION ON DELIVERY

A. Signature

X *Phyllis Dear*

-
- Agent
-
-
- Addressee

B. Received by (Printed Name)

Phyllis Dear

C. Date of Delivery

6-12-09

- D. Is delivery address different from item 1? Yes
 If YES, enter delivery address below: No

3. Service Type

-
- Certified Mail
-
- Express Mail
-
-
- Registered
-
- Return Receipt for Merchandise
-
-
- Insured Mail
-
- C.O.D.

4. Restricted Delivery (For First-Class Mail Only)


 Yes

2. Article Description

PS Form

102595-02-M-1540

UNITED STATES POSTAL SERVICE



First-Class Mail
Postage & Fees
USPS
Permit No. G-10

- Sender: Please print your name, address, and ZIP+4 in this box •

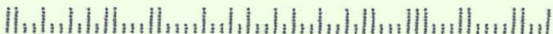
AL
933

U.S. DEPARTMENT OF THE INTERIOR
BUREAU OF LAND MANAGEMENT
ARIZONA STATE OFFICE
ONE NORTH CENTRAL AVE. SUITE 800
PHOENIX, ARIZONA 85004-4427

PHOENIX, ARIZONA

2009 JUN 15 P 1:08

RECEIVED
BLM AZ STATE OFFICE



SENDER: COMPLETE THIS SECTION

- Complete items 1, 2, and 3. Also complete item 4 if Restricted Delivery is desired.
- Print your name and address on the reverse so that we can return the card to you.
- Attach this card to the back of the mailpiece, or on the front if space permits.

1. Article Addressed to:

MONTY & CLARA NICHOLS
 11089 E HUMMINGBIRD LANE
 GOLD CANYON, AZ 85218
 AZ-933 TS AMC346798/ 349382/351930

2. Article Number

(refer from service label)

7007 3020 0000 8493 2904

COMPLETE THIS SECTION ON DELIVERY

A. Signature

Clara Nichols Agent

Addressee

B. Received by (Printed Name)

CLARA NICHOLS

C. Date of Delivery

12/17/08

D. Is delivery address different from item 1? Yes

If YES, enter delivery address below: No

3. Service Type

Certified Mail

Express Mail

Registered

Return Receipt for Merchandise


Insured Mail

C.O.D.

4. Restricted Delivery? (Extra Fee)

Yes

UNITED STATES POSTAL SERVICE



First-Class Mail
Postage & Fee
USPS
Permit No. G-10

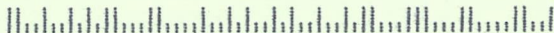
- Sender: Please print your name, address, and ZIP+4 in this box •

RECEIVED
BLM AZ STATE OFFICE

2008 DEC 18 P 2:28

PHOENIX, ARIZONA

Bureau of Land Management
Arizona State Office
One North Central Avenue, Ste 800
Phoenix, AZ 85004-4427



SENDER: COMPLETE THIS SECTION

- Complete items 1, 2, and 3. Also complete item 4 if Restricted Delivery is desired.
- Print your name and address on the reverse so that we can return the card to you.
- Attach this card to the back of the mailpiece, or on the front if space permits.

1. Article Addressed to:

HARRY SCHWARTZ
 BOX 1722
 BAKERSFIELD, CA 93302
 AZ-933 TS AMC389926

2. Number
(Enter from service label)

7007 3020 0000 8493 2935

COMPLETE THIS SECTION ON DELIVERY

A. Signature

X

H. Schwartz

 Agent Addressee

B. Received by (Printed Name)

H. SWARTZ

C. Date of Delivery

D. Is delivery address different from item 1?

 Yes

If YES, enter delivery address below:

 No


3. Service Type

 Certified Mail Express Mail Registered Return Receipt for Merchandise Insured Mail C.O.D.

4. Restricted Delivery? (Extra Fee)

 Yes

UNITED STATES POSTAL SERVICE



First-Class Mail
Postage & Fees
USPS
Permit No. G-10

• Sender: Please print your name, address, and ZIP+4 in this box •

RECEIVED
BLM AZ STATE OFFICE
2008 DEC 22 P 3:03
PHOENIX, ARIZONA

Bureau of Land Management
Arizona State Office
One North Central Avenue, Ste 800
Phoenix, AZ 85004-4427

127



SENDER: COMPLETE THIS SECTION

- Complete items 1, 2, and 3. Also complete item 4 if Restricted Delivery is desired.
- Print your name and address on the reverse so that we can return the card to you.
- Attach this card to the back of the mailpiece, or on the front if space permits.

1. Article Addressed to:

Carl Hamilton
 1724 Bayland Street
 Round Rock, Texas 78644
 (9330) TS AMC361175

2. Number
 (Transfer from service label)

COMPLETE THIS SECTION ON DELIVERY

A. Signature

Margherita Hamilton Agent
 Addressee

B. Received by (Printed Name)

C. Date of Delivery

MARGHERITA HAMILTON 4/28/09

D. Is delivery address different from item 1? Yes
 If YES, enter delivery address below: No

3. Service Type


Certified Mail Express Mail
 Registered Return Receipt for Merchandise
 Insured Mail C.O.D.

4. Restricted Delivery? (Extra Fee) Yes



7007 2680 0000 8514 1434

UNITED STATES POSTAL SERVICE



First-Class Mail
Postage & Fees Paid
USPS
Permit No. G-10

- **AZ** 933 Sender: Please print your name, address, and ZIP+4 in this box •

**U.S. DEPARTMENT OF THE INTERIOR
BUREAU OF LAND MANAGEMENT
ARIZONA STATE OFFICE
ONE NORTH CENTRAL AVE. SUITE 800
PHOENIX, ARIZONA 85004-4427**

PHOENIX, ARIZONA

2009 MAY - 1 P 2: 06

RECEIVED
BLM AZ STATE OFFICE



SENDER: COMPLETE THIS SECTION

- Complete items 1, 2, and 3. Also complete item 4 if Restricted Delivery is desired.
- Print your name and address on the reverse so that we can return the card to you.
- Attach this card to the back of the mailpiece, or on the front if space permits.

1. Article Addressed to:

Michael Harke
 P.O. Box 2229
 Quartzsite, Arizona 85346
 (9330) TS AMC385804

2. Article Number

(7) from service label)

COMPLETE THIS SECTION ON DELIVERY

A. Signature

X

M. Rubio

 Agent Addressee

B. Received by (Printed Name)

M. Rubio

C. Date of Delivery

4/15/09

D. Is delivery address different from item 1? YesIf YES, enter delivery address below: No

3. Service Type

 Certified Mail Express Mail Registered Return Receipt for Merchandise Insured Mail C.O.D.

4. Restricted Delivery? (Extra Fee)

 Yes

7007 2680 0000 8514 5371

UNITED STATES POSTAL SERVICE

NORTH BAY CA 949

15 JUN 2009 PM 3 L



First-Class Mail
Postage & Fees
USPS
Permit No. G-10

- Sender: Please print your name, address, and ZIP+4 in this box •

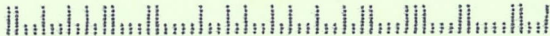
AZ
933

U.S. DEPARTMENT OF THE INTERIOR
BUREAU OF LAND MANAGEMENT
ARIZONA STATE OFFICE
ONE NORTH CENTRAL AVE. SUITE 8
PHOENIX, ARIZONA 85004-4427

PHOENIX, ARIZONA

2009 JUN 19 P 1:34

RECEIVED
BLM AZ STATE OFFICE



UNITED STATES
DEPARTMENT OF THE INTERIOR
BUREAU OF LAND MANAGEMENT

440

FORM APPROVED
OMB NO. 1004-0114
Expires: December 31, 2002

MAINTENANCE FEE WAIVER CERTIFICATION **AMC 349382**

SEE INSTRUCTIONS ON REVERSE **AMC 351930**

TRC AMC 346798

1. This small miner waiver is filed for the assessment year beginning at noon on September 1, 005 and ending at noon on September 1, 006.
2. The undersigned and all related parties owned ten or fewer mining claims, mill, or tunnel sites located and maintained on Federal lands in the United States of America on September 1, 005.
3. The undersigned have performed the assessment work required by law for each mining claim listed prior to filing this waiver and understand that by filing this form; an affidavit of assessment work must be recorded by the December 30th following the filing of this waiver.
4. The undersigned understand that if the assessment work obligation has not yet come due under 30 U.S.C. 28 (for those claims in their first assessment year only); a notice of intent to hold reciting this condition must be recorded by the December 30th following the filing of this waiver.
5. The undersigned understand that mill and tunnel sites may also be listed upon this waiver and be waived from payment of the maintenance fee; and that a notice of intent to hold for these sites is required to be recorded by the December 30th immediately following the filing of this waiver.
6. The undersigned understand and acknowledge that pursuant to 43 U.S.C. 1212 and 18 U.S.C. 1001; the filing or recording of a false, fictitious, or fraudulent document with the Bureau of Land Management may result in a fine of up to \$250,000, a prison term not to exceed five years, or both.
7. The mining claims, mill or tunnel sites for which this waiver from payment of the maintenance fees is requested are:

CLAIM OR SITE NAME	BLM RECORDATION SERIAL NUMBER
1. AVALON	AMC346798
2. AVALON 1	AMC346799
3. AVALON 2	AMC346800
4. AVALON 3	AMC349382
5. AVALON 4	AMC349383
6. AVALON 5	AMC351930
7. AVALON 6	AMC351931
8. AVALON 7	AMC351932
9.	
10.	

The owner(s) (claimants) of the above mining claims and sites are:

MONTY NICHOLS
(Owner's Name - Please Print)

Monty Nichols
(Owner's Signature)

11089 E HUMMINGBIRD LANE
(Street or P.O. Box)

GOLD CANYON AZ 85219
(City) (State) (Zip Code)

Clara L. Nichols

CLARA NICHOLS
(Owner's Name - Please Print)

(Owner's Signature)

11089 E HUMMINGBIRD LANE
(Street or P.O. Box)

GOLD CANYON AZ 85219
(City) (State) (Zip Code)

(Owner's Name - Please Print)

(Owner's Signature)

(Street or P.O. Box)

(City) (State) (Zip Code)

ENTERED IN CO'PUTER
10/14/05 MCH

(Owner's Name - Please Print)

(Owner's Signature)

(Street or P.O. Box)

(City)

(State)

(Zip Code)

(Owner's Name - Please Print)

(Owner's Signature)

(Street or P.O. Box)

(City)

(State)

(Zip Code)

(Owner's Name - Please Print)

(Owner's Signature)

(Street or P.O. Box)

(City)

(State)

(Zip Code)

(Owner's Name - Please Print)

(Owner's Signature)

(Street or P.O. Box)

(City)

(State)

(Zip Code)

INSTRUCTIONS

1. This certification is made under the provisions of § 1744 of Title 43 and § 28-28k of Title 30 of the United States Code; and the regulations thereunder (43 CFR Part 3830).
2. The claimant(s) must fill in the dates in paragraph 1 for the beginning and ending of the assessment year for which this waiver is sought.
3. The claimant(s) must fill in the date in paragraph 2 for the beginning of the assessment year for which this waiver is sought.
4. All claim and site names and Bureau of Land Management (BLM) serial numbers must be listed for the mining claims, mill sites, and tunnel sites for which the waiver is sought.
5. All owners of the mining claims, mill sites, and tunnel sites and their addresses must be given.
6. This waiver form must be signed by all the claimants or their designated agent, in original form. If an agent is designated, a notarized designation of agent, signed by all of the claimants with proper address given, must be submitted with this waiver.

7. This form must be filed no later than September 1st for the upcoming assessment year in the BLM State Office where the mining claims or sites are recorded, or the waiver cannot be granted by the BLM. (Example: to obtain a waiver for the assessment year 2000, which begins at noon on September 1, 1999, you must qualify for and file for a waiver no later than September 1, 1999 in the proper BLM State Office).
8. For all mining claims which require assessment work, you must record an affidavit of labor on or before the December 30th immediately following the filing of this waiver. For all other mining claims or sites waived, you must record a notice of intent to hold on or before the December 30th immediately following the filing of this waiver.
9. Mill and tunnel sites may also be listed upon this waiver and be waived from payment of the maintenance fee. A notice of intent to hold for these sites is required to be filed by the December 30th following the filing of this waiver.

NOTICE/BURDEN HOURS STATEMENT

The Privacy Act of 1974, as amended, and the regulation in 43 CFR 2.48(d) provide that you be furnished the following information in connection with the information required by this certification of waiver from rental fees.

AUTHORITY: 30 U.S.C. 28-28k; 43 U.S.C. 1201, 1457, 1740, and 1744; and 43 CFR 3830.

PRINCIPLE PURPOSE: This information is to be used to verify that the owner(s) (claimants) of a mining claim has complied with 30 U.S.C. 28f and is entitled to perform assessment work in lieu of paying the maintenance fee for the mining claims listed on this form.

ROUTINE USE: (1) Adjudication of the claimant(s) certification of waiver from paying the maintenance fee otherwise required by 30 U.S.C. 28f. (2) Disclosure may be made to appropriate Federal agencies when location is made within the agency's geographic area of responsibility. (3) Information from the record and/or the record will be transferred to the appropriate Federal, State, or local agency, or a member of the public in response to a specific request for pertinent information. (4) Information may also be provided to the Department of Justice or in a proceeding before a court or adjudicative body; or to Federal, State, local or foreign agencies when needed for enforcement of civil or criminal codes or applicable regulations concerning title rights upon the public land.

EFFECT OF NOT PROVIDING INFORMATION: Disclosure of this information is required by 30 U.S.C. 28f and 43 CFR Part 3830 for those qualified claimants wishing to take the small miner waiver allowed. Failure to supply the information required in this form to support the claimants certification of waiver from payment of the otherwise required maintenance fees will result in the waiver being disallowed and the mining claims subject to forfeiture by BLM under 30 U.S.C. 28i.

The Paperwork Reduction Act of 1995 requires us to inform you that:

This information is being collected to allow the BLM to determine if you qualify for a waiver from the payment of \$100 per mining claim or site maintenance fee established in 30 U.S.C. 28f and the implementing regulations at 43 CFR 3830. A response to this request is required in accordance with the statute to obtain your benefit.

BLM would like you to know that you do not have to respond to this, or any other, Federal agency-sponsored information collection unless it displays a currently valid OMB control number.

Public reporting burden for this form is estimated to average 8 minutes (0.133 hours) per response, including time to review instructions, gathering and maintaining data, and completing and reviewing the form. Direct comments regarding this burden estimate, or any other aspect of this form, to the U.S. Department of the Interior, Bureau of Land Management, (1004-0114) Bureau Clearance Officer (WO-650), Mail Stop 401 US, 1849 C St., N.W., Washington, D.C. 20240.

2009 AUG 26 P 12:22
FOR OFFICIAL USE ONLY
RECEIVED
B.L.M. AZ STATE OFFICE

AMC 351930

AMC 346798

AMC 349382

AZ-3850-1 (July 1992)

Return Document to:

MONTY NICHOLS

P.O. BOX 111

GLOBE, AZ 85502

Telephone # (928) 425-7625

For BLM Use Only

8 @ \$5 = \$40 ⁰⁰ (TD)

AFFIDAVIT OF PERFORMANCE OF ANNUAL WORK

Also fill in ITEMS 1 through 9 and the reverse side of this document.

CHECK ONE

NOTICE OF INTENTION TO HOLD

I intend to hold the claim(s) /site(s) listed on the reverse side of this document for the calendar year 19___. Also fill in ITEMS 1 through 4 and ITEM 9.

NOTICES OF INTENTION TO HOLD ARE FOR MILL SITES AND TUNNEL SITES OR FOR MINING CLAIMS WHEN ASSESSMENT WORK HAS NOT BEEN DONE, REGARDLESS OF WHETHER THE ANNUAL ASSESSMENT HAS BEEN SUSPENDED, DEFERRED, OR NOT YET ACCRUED. THE FILING OF A NOTICE OF INTENTION TO HOLD SHALL NOT RELIEVE THE OWNER OF COMPLYING WITH FEDERAL AND STATE LAWS PERTAINING TO THE PERFORMANCE OF ANNUAL ASSESSMENT WORK. NOTICES OF INTENTION TO HOLD FOR MILL SITES OR TUNNEL SITES NEED NOT BE COUNTY RECORDED, FOR MINING CLAIMS THE FORM FILED WITH BLM MUST BE IDENTICAL TO THE ONE THAT WAS OR WILL BE FILED WITH THE COUNTY.

Evidence of Annual Assessment Work or a Notice of Intention to Hold must be filed each calendar year following the calendar year in which the Claim/site was located.

ALL CLAIMS LISTED ON A SINGLE AFFIDAVIT MUST BE CONTIGUOUS.

- 1. State of Arizona, County of COCHISE SS:
- 2. I, (Name) MONTY NICHOLS
- 3. Reside at (Address) 11089 E HUMMINGBIRD LANE
City GOLD CANYON, County PINAL, State AZ, Zip 85219

being duly sworn, deposes and says that he/she is a citizen of the United States, more than eighteen years of age, that all of the facts set forth in this affidavit/notice, subject to the provisions and penalties of 18 USC 1001 pertaining to the filing of false, fictitious, or fraudulent statements with the United States, are true and correct according to the best of my knowledge, information and belief.

- 4. Owner's Name and Address (if not shown in items 1-3 above) CHECK HERE IF THIS IS A CHANGE OF ADDRESS
MONTY AND CLARA NICHOLS
SAME AS ABOVE

5. That I am personally acquainted with the mining claim(s). The work and improvements were made by and at the expense of the owner(s) of said claim(s). Said contiguous group of claims, listed on the reverse side of this document, are situated in the TURQUOISE Mining District, COCHISE County, Arizona

6. That between the dates starting at 12 o'clock noon on September 1, 2004 and ending at 12 o'clock noon on September 1, 2005 at least \$ ONE THOUSAND dollars worth of work and improvements were done and performed upon said claim(s) or upon one or more of a contiguous group of claims for the benefit of all, or wholly or partly outside of a contiguous group of claims for the benefit of all, not including the location work.

7. That the following persons were employed to perform the work and improvements described herein: MONTY NICHOLS

8. That the work and improvements performed were: ROAD MAINTENANCE WITH DOZER REMOVAL OF VOERBURDEN TURQUOISE EXPLORATION

9. Dated 8-10-05, Signature Monty Nichols
SUBSCRIBED AND SWORN TO before me, a Notary Public, this 10 day of August, 2005
by Monty Nichols

Notary Public Denise Bauer Notary Public State of Arizona
Gila County
Denise Bauer
MY COMMISSION EXPIRES Sept. 25, 2005
Expires September 25, 2005

This form is for the purpose of complying with the laws of the United States Department of the Interior, Bureau of Land Management and the State of Arizona pertaining to assessment work and/or a notice of intention to hold. 30 USC 28, 43 CFR 3833.2, ARS 27-208. Subject to Paperwork Reduction Act and Privacy Act statements available at the BLM AZ State Office. The form is not copyrighted. It may be reproduced without restriction.

22 For BLM Use Only

BLM AZ STATE OFFICE RECEIVED

ENTERED IN COMPUTER

RE 10/21/05

United States Department of the Interior
Bureau of Land Management
 BUSINESS & SUPPORT SVCS DIV
 222 N CENTRAL AVE
 PHOENIX, AZ 85004 -2203
 Phone: (602) 417-9200

Receipt	
No:	1138695

Transaction #: 1177862
Date of Transaction: 08/26/2005
CUSTOMER: BURNELLE NICHOLS 4663 E KELLY DR HIGLEY, AZ 85236

LINE #	QTY	DESCRIPTION	REMARKS	UNIT PRICE	TOTAL
1	1.00	LOCATABLE MINERALS / MINING CLAIMS-NOT NEW-UNADJUD, ONE AUTH NO. ONLY / MINING CLAIM MONEY RECEIVED (455) CASES: AMC346798/\$40.00	POL 2006 (8)/WAIVER	- n/a -	40.00
TOTAL:					\$40.00

PAYMENT INFORMATION			
1	AMOUNT:	\$40.00	POSTMARKED: N/A
	TYPE:	CHECK	RECEIVED: 08/26/2005
	CHECK NO:	20342	
	NAME:	NICHOLS, BURNELLE 4663 E KELLY DR HIGLEY AZ 85236	

REMARKS

This receipt was generated by the automated BLM Collections and Billing System and is a paper representation of a portion of the official electronic record contained therein.

UNITED STATES
DEPARTMENT OF THE INTERIOR
BUREAU OF LAND MANAGEMENT

MAINTENANCE FEE WAIVER CERTIFICATION **AMC 349382**

FORM APPROVED
OMB NO. 1004-0114
Expires: December 31, 2002

SEE INSTRUCTIONS ON REVERSE **AMC 351930**

AMC 346798

- This small miner waiver is filed for the assessment year beginning at noon on September 1, 2004 and ending at noon on September 1, 2005.
- The undersigned and all related parties owned ten or fewer mining claims, mill, or tunnel sites located and maintained on Federal lands in the United States of America on September 1, 2004.
- The undersigned have performed the assessment work required by law for each mining claim listed prior to filing this waiver and understand that by filing this form; an affidavit of assessment work must be recorded by the December 30th following the filing of this waiver.
- The undersigned understand that if the assessment work obligation has not yet come due under 30 U.S.C. 28 (for those claims in their first assessment year only); a notice of intent to hold reciting this condition must be recorded by the December 30th following the filing of this waiver.
- The undersigned understand that mill and tunnel sites may also be listed upon this waiver and be waived from payment of the maintenance fee; and that a notice of intent to hold for these sites is required to be recorded by the December 30th immediately following the filing of this waiver.
- The undersigned understand and acknowledge that pursuant to 43 U.S.C. 1212 and 18 U.S.C. 1001; the filing or recording of a false, fictitious, or fraudulent document with the Bureau of Land Management may result in a fine of up to \$250,000, a prison term not to exceed five years, or both.
- The mining claims, mill or tunnel sites for which this waiver from payment of the maintenance fees is requested are:

CLAIM OR SITE NAME	BLM RECORDATION SERIAL NUMBER
1. AVALON	AMC 346798
2. AVALON 1	AMC 346799
3. AVALON 2	AMC 346800
4. AVALON 3	AMC 349382
5. AVALON 4	AMC 349383
6. AVALON 5	AMC 351930
7. AVALON 6	AMC 351931
8. AVALON 7	AMC 351932
9.	
10.	

The owner(s) (claimants) of the above mining claims and sites are:

MONTY NICHOLS

(Owner's Name - Please Print)

11089 E HUMMINGBIRD LANE

(Street or P.O. Box)

GOLD CANYON

(City)

AZ

(State)

85219

(Zip Code)

Monty Nichols
(Owner's Signature)

CLARA NICHOLS

(Owner's Name - Please Print)

11089 E HUMMINGBIRD LANE

(Street or P.O. Box)

GOLD CANYON

(City)

AZ

(State)

85219

(Zip Code)

(Owner's Signature)

(Owner's Name - Please Print)

(Street or P.O. Box)

(City)

(State)

(Zip Code)

RECEIVED
B.L.M. AZ STATE OFFICE
2004 AUG 13 A 10:51
PHOENIX, ARIZONA

ENTERED IN COMPUTER

10/26/04 MLN

(Owner's Name - Please Print)

(Owner's Signature)

(Street or P.O. Box)

(City)

(State)

(Zip Code)

(Owner's Name - Please Print)

(Owner's Signature)

(Street or P.O. Box)

(City)

(State)

(Zip Code)

(Owner's Name - Please Print)

(Owner's Signature)

(Street or P.O. Box)

(City)

(State)

(Zip Code)

(Owner's Name - Please Print)

(Owner's Signature)

(Street or P.O. Box)

(City)

(State)

(Zip Code)

INSTRUCTIONS

- 1. This certification is made under the provisions of § 1744 of Title 43 and § 28-28k of Title 30 of the United States Code; and the regulations thereunder (43 CFR Part 3830).
- 2. The claimant(s) must fill in the dates in paragraph 1 for the beginning and ending of the assessment year for which this waiver is sought.
- 3. The claimant(s) must fill in the date in paragraph 2 for the beginning of the assessment year for which this waiver is sought.
- 4. All claim and site names and Bureau of Land Management (BLM) serial numbers must be listed for the mining claims, mill sites, and tunnel sites for which the waiver is sought.
- 5. All owners of the mining claims, mill sites, and tunnel sites and their addresses must be given.
- 6. This waiver form must be signed by all the claimants or their designated agent, in original form. If an agent is designated, a notarized designation of agent, signed by all of the claimants with proper address given, must be submitted with this waiver.

- 7. This form must be filed no later than September 1st for the upcoming assessment year in the BLM State Office where the mining claims or sites are recorded, or the waiver cannot be granted by the BLM. (Example: to obtain a waiver for the assessment year 2000, which begins at noon on September 1, 1999, you must qualify for and file for a waiver no later than September 1, 1999 in the proper BLM State Office).
- 8. For all mining claims which require assessment work, you must record an affidavit of labor on or before the December 30th immediately following the filing of this waiver. For all other mining claims or sites waived, you must record a notice of intent to hold on or before the December 30th immediately following the filing of this waiver.
- 9. Mill and tunnel sites may also be listed upon this waiver and be waived from payment of the maintenance fee. A notice of intent to hold for these sites is required to be filed by the December 30th following the filing of this waiver.

NOTICE/BURDEN HOURS STATEMENT

The Privacy Act of 1974, as amended, and the regulation in 43 CFR 2.48(d) provide that you be furnished the following information in connection with the information required by this certification of waiver from rental fees.

AUTHORITY: 30 U.S.C. 28-28k; 43 U.S.C. 1201, 1457, 1740, and 1744; and 43 CFR 3830.

PRINCIPLE PURPOSE: This information is to be used to verify that the owner(s) (claimants) of a mining claim has complied with 30 U.S.C. 28f and is entitled to perform assessment work in lieu of paying the maintenance fee for the mining claims listed on this form.

ROUTINE USE: (1) Adjudication of the claimant(s) certification of waiver from paying the maintenance fee otherwise required by 30 U.S.C. 28f. (2) Disclosure may be made to appropriate Federal agencies when location is made within the agency's geographic area of responsibility. (3) Information from the record and/or the record will be transferred to the appropriate Federal, State, or local agency, or a member of the public in response to a specific request for pertinent information. (4) Information may also be provided to the Department of Justice or in a proceeding before a court or adjudicative body; or to Federal, State, local or foreign agencies when needed for enforcement of civil or criminal codes or applicable regulations concerning title rights upon the public land.

EFFECT OF NOT PROVIDING INFORMATION: Disclosure of this information is required by 30 U.S.C. 28f and 43 CFR Part 3830 for those qualified claimants wishing to take the small miner waiver allowed. Failure to supply the information required in this form to support the claimants certification of waiver from payment of the otherwise required maintenance fees will result in the waiver being disallowed and the mining claims subject to forfeiture by BLM under 30 U.S.C. 28i.

The Paperwork Reduction Act of 1995 requires us to inform you that:

This information is being collected to allow the BLM to determine if you qualify for a waiver from the payment of \$100 per mining claim or site maintenance fee established in 30 U.S.C. 28f and the implementing regulations at 43 CFR 3830. A response to this request is required in accordance with the statute to obtain your benefit.

BLM would like you to know that you do not have to respond to this, or any other, Federal agency-sponsored information collection unless it displays a currently valid OMB control number.

Public reporting burden for this form is estimated to average 8 minutes (0.133 hours) per response, including time to review instructions, gathering and maintaining data, and completing and reviewing the form. Direct comments regarding this burden estimate, or any other aspect of this form, to the U.S. Department of the Interior, Bureau of Land Management, (1004-0114) Bureau Clearance Officer (WO-630), Mail Stop 401 LS, 1849 C St., N.W., Washington, D.C. 20240.

PHOENIX, ARIZONA

FOR OFFICIAL USE ONLY

2004 AUG 13 10:51

B.L.M. AZ STATE OFFICE RECEIVED

Return Document to:

For BLM Use Only

AZ-3850-1 (July 1992)

MONTY & CLARA NICHOLS
P.O. BOX 111
GLOBE AZ. 85502
Telephone # (928)- 425-7625

ck. # 2013, # 927807
8 @ 5.02 = 40.02 = TMC

CHECK ONE

AFFIDAVIT OF PERFORMANCE OF ANNUAL WORK

Also fill in ITEMS 1 through 9 and the reverse side of this document.

NOTICE OF INTENTION TO HOLD

I intend to hold the claim(s) /site(s) listed on the reverse side of this document for the calendar year 19____. Also fill in ITEMS 1 through 4 and ITEM 9.

NOTICES OF INTENTION TO HOLD ARE FOR MILL SITES AND TUNNEL SITES OR FOR MINING CLAIMS WHEN ASSESSMENT WORK HAS NOT BEEN DONE, REGARDLESS OF WHETHER THE ANNUAL ASSESSMENT HAS BEEN SUSPENDED, DEFERRED, OR NOT YET ACCRUED. THE FILING OF A NOTICE OF INTENTION TO HOLD SHALL NOT RELIEVE THE OWNER OF COMPLYING WITH FEDERAL AND STATE LAWS PERTAINING TO THE PERFORMANCE OF ANNUAL ASSESSMENT WORK. NOTICES OF INTENTION TO HOLD FOR MILL SITES OR TUNNEL SITES NEED NOT BE COUNTY RECORDED. FOR MINING CLAIMS THE FORM FILED WITH BLM MUST BE IDENTICAL TO THE ONE THAT WAS OR WILL BE FILED WITH THE COUNTY.

Evidence of Annual Assessment Work or a Notice of Intention to Hold must be filed each calendar year following the calendar year in which the Claim/site was located.

ALL CLAIMS LISTED ON A SINGLE AFFIDAVIT MUST BE CONTIGUOUS.

1. State of Arizona, County of COCHISE ss:
2. I, (Name) MONTY NICHOLS
3. Reside at (Address) 11089 HUMMINGBIRE LANE
City GOLD CANYON, County PINAL, State AZ, Zip 85219

being duly sworn, deposes and says that he/she is a citizen of the United States, more than eighteen years of age, that all of the facts set forth in this affidavit/notice, subject to the provisions and penalties of 18 USC 1001 pertaining to the filing of false, fictitious, or fraudulent statements with the United States, are true and correct according to the best of my knowledge, information and belief.

4. Owner's Name and Address (If not shown in items 1-3 above) CHECK HERE IF THIS IS A CHANGE OF ADDRESS

5. That I am personally acquainted with the mining claim(s). The work and improvements were made by and at the expense of the owner(s) of said claim(s). Said contiguous group of claims, listed on the reverse side of this document, are situated in the TURQUOISE Mining District, COCHISE County, Arizona

6. That between the dates starting at 12 o'clock noon on September 1, 2003 and ending at 12 o'clock noon on September 1, 2004 at least \$ \$1000.00 dollars worth of work and improvements were done and performed upon said claim(s) or upon one or more of a contiguous group of claims for the benefit of all, or wholly or partly outside of a contiguous group of claims for the benefit of all, not including the location work.

7. That the following persons were employed to perform the work and improvements described herein: Monty Nichols

8. That the work and improvements performed were: moved overburden, cleaned up and widened and resurfaced main road

9. Dated 8-4-04, Signature Monty Nichols

SUBSCRIBED AND SWORN TO before me, a Notary Public, this 4th day of August 2004 by Monty Nichols

Notary Public Denise Bauer
MY COMMISSION EXPIRES Sept. 25, 2005
Notary Public State of Arizona
Gila County
Denise Bauer
Expires September 25, 2005

RECEIVED
BLM AZ STATE OFFICE

RECORDED IN COMPUTER
10/26/04

This form is for the purpose of complying with the laws of the United States Department of the Interior, Bureau of Land Management and the State of Arizona pertaining to assessment work and/or a notice of intention to hold. 30 USC 28, 43 CFR 3833.2, ARS 27-208. Subject to Paperwork Reduction Act and Privacy Act statements available at the BLM AZ State Office. The form is not copyrighted. It may be reproduced without restriction.

If the claims/sites have consecutive BLM #'s and are in the same Township, Range and Section(s) they may be listed as follows:

SAMPLE 1-10 A MC 19640-49 Dkt/Pg # 1025/1-10 (or) 4N 20W 36
 RECORDING # 9106173-82

CLAIM/SITE NAME	SERIAL NUMBER	Dkt/Pg or Recording # of ORIGINAL LOCATION NOTICEI	TWN SHP	RNG	SEC(S)
1. AVALON	A MC 346798	FEE#970513222	19S	25E	17
2. AVALON 1	A MC 346799	#970513224	19S	25E	20
3. AVALON 2	A MC 346800	#970513223	19S	25E	17
4. AVALON 3	A MC 349382	#971233637	19S	25E	20
5. AVALON 4	A MC 349383	#971233636	19S	25E	20
6. AVALON 5	A MC 351930	#990309145	19S	25E	17
7. AVALON 6	A MC 351931	#990309144	19S	25E	17
8. AVALON 7	A MC 351932	#990309143	19S	25E	20
9.	A MC				
10.	A MC				
11.	A MC				
12.	A MC				
13.	A MC				
14.	A MC				
15.	A MC				
16.	A MC				
17.	A MC				
18.	A MC				
19.	A MC				
20.	A MC				
21.	A MC				
22.	A MC				
23.	A MC				
24.	A MC				
25.	A MC				
26.	A MC				
27.	A MC				
28.	A MC				
29.	A MC				
30.	A MC				

FILE WITH: BUREAU OF LAND MANAGEMENT, 222 NORTH CENTRAL AVENUE, PHOENIX, AZ 85004-2203 and the respective county recorder, ON OR BEFORE DECEMBER 30th (NOT THE 31st), BLM REQUIRES A \$5.00 NONREFUNDABLE SERVICE CHARGE FOR EACH MINING CLAIM, MILL SITE OR TUNNEL SITE, ANNUAL FILLINGS THAT ARE NOT ACCOMPANIED BY PROPER SERVICE CHARGES WILL BE RETURNED WITHOUT FURTHER ACTION BY BLM.

United States Department of the Interior
Bureau of Land Management
 BUSINESS & SUPPORT SVCS DIV
 222 N CENTRAL AVE
 PHOENIX, AZ 85004 -2203
 Phone: (602) 417-9200

Receipt	
No:	928233

Transaction #: 962431
Date of Transaction: 08/13/2004
CUSTOMER: BURNELLE NICHOLS 4663 E KELLY DR HIGLEY, AZ 85236

LINE #	QTY	DESCRIPTION	REMARKS	UNIT PRICE	TOTAL
1	1.00	LOCATABLE MINERALS / MINING CLAIMS-NOT NEW-UNADJUD, ONE AUTH NO. ONLY / MINING CLAIM MONEY RECEIVED (455) CASES: AMC346798/\$40.00	POL 2004/8	- n/a -	40.00
TOTAL:					\$40.00

PAYMENT INFORMATION			
1	AMOUNT:	\$40.00	POSTMARKED: N/A
	TYPE:	CHECK	RECEIVED: 08/13/2004
	CHECK NO:	20113	
	NAME:	NICHOLS, BURNELLE 4663 E KELLY DR HIGLEY AZ 85236	

REMARKS

This receipt was generated by the automated BLM Collections and Billing System and is a paper representation of a portion of the official electronic record contained therein.

JW

UNITED STATES
DEPARTMENT OF THE INTERIOR
BUREAU OF LAND MANAGEMENT

MAINTENANCE FEE WAIVER CERTIFICATION

AMC 346798

AMC 349382

AMC 351930

281

FORM APPROVED
OMB NO. 1004-0114
Expires: December 31, 2002

SEE INSTRUCTIONS ON REVERSE

- This small miner waiver is filed for the assessment year beginning at noon on September 1, 2003 and ending at noon on September 1, 2004.
- The undersigned and all related parties owned ten or fewer mining claims, mill, or tunnel sites located and maintained on Federal lands in the United States of America on September 1, 2003.
- The undersigned have performed the assessment work required by law for each mining claim listed prior to filing this waiver and understand that by filing this form; an affidavit of assessment work must be recorded by the December 30th following the filing of this waiver.
- The undersigned understand that if the assessment work obligation has not yet come due under 30 U.S.C. 28 (for those claims in their first assessment year only); a notice of intent to hold reciting this condition must be recorded by the December 30th following the filing of this waiver.
- The undersigned understand that mill and tunnel sites may also be listed upon this waiver and be waived from payment of the maintenance fee; and that a notice of intent to hold for these sites is required to be recorded by the December 30th immediately following the filing of this waiver.
- The undersigned understand and acknowledge that pursuant to 43 U.S.C. 1212 and 18 U.S.C. 1001; the filing or recording of a false, fictitious, or fraudulent document with the Bureau of Land Management may result in a fine of up to \$250,000, a prison term not to exceed five years, or both.
- The mining claims, mill or tunnel sites for which this waiver from payment of the maintenance fees is requested are:

CLAIM OR SITE NAME	BLM RECORDATION SERIAL NUMBER
1. AVALON	AMC 346798
2. AVALON 1	AMC 346799
3. AVALON 2	AMC 346800
4. AVALON 3	AMC 349382
5. AVALON 4	AMC 349383
6. AVALON 5	AMC 351930
7. AVALON 6	AMC 351931
8. AVALON 7	AMC 351932
9.	
10.	

The owner(s) (claimants) of the above mining claims and sites are:

MONTY NICHOLS

(Owner's Name - Please Print)

11089 E HUMMINGBIRD LANE

(Street or P.O. Box)

GOLD CANYON

(City)

AZ

(State)

85218

(Zip Code)

Monty Nichols
(Owner's Signature)

CLARA L NICHOLS

(Owner's Name - Please Print)

11089 E HUMMINGBIRD LANE

(Street or P.O. Box)

GOLD CANYON

(City)

AZ

(State)

85218

(Zip Code)

Clara L Nichols

(Owner's Signature)

(Owner's Name - Please Print)

(Street or P.O. Box)

(City)

(State)

(Zip Code)

(Owner's Signature)

ENTERED IN COMPUTER

8/26/03

(Owner's Name - Please Print)

(Owner's Signature)

(Street or P.O. Box)

(City)

(State)

(Zip Code)

(Owner's Name - Please Print)

(Owner's Signature)

(Street or P.O. Box)

(City)

(State)

(Zip Code)

(Owner's Name - Please Print)

(Owner's Signature)

(Street or P.O. Box)

(City)

(State)

(Zip Code)

(Owner's Name - Please Print)

(Owner's Signature)

(Street or P.O. Box)

(City)

(State)

(Zip Code)

INSTRUCTIONS

1. This certification is made under the provisions of § 1744 of Title 43 and § 28-28k of Title 30 of the United States Code; and the regulations thereunder (43 CFR Part 3830).
2. The claimant(s) must fill in the dates in paragraph 1 for the beginning and ending of the assessment year for which this waiver is sought.
3. The claimant(s) must fill in the date in paragraph 2 for the beginning of the assessment year for which this waiver is sought.
4. All claim and site names and Bureau of Land Management (BLM) serial numbers must be listed for the mining claims, mill sites, and tunnel sites for which the waiver is sought.
5. All owners of the mining claims, mill sites, and tunnel sites and their addresses must be given.
6. This waiver form must be signed by all the claimants or their designated agent, in original form. If an agent is designated, a notarized designation of agent, signed by all of the claimants with proper address given, must be submitted with this waiver.

7. This form must be filed no later than September 1st for the upcoming assessment year in the BLM State Office where the mining claims or sites are recorded, or the waiver cannot be granted by the BLM. (Example: to obtain a waiver for the assessment year 2000, which begins at noon on September 1, 1999, you must qualify for and file for a waiver no later than September 1, 1999 in the proper BLM State Office).
8. For all mining claims which require assessment work, you must record an affidavit of labor on or before the December 30th immediately following the filing of this waiver. For all other mining claims or sites waived, you must record a notice of intent to hold on or before the December 30th immediately following the filing of this waiver.
9. Mill and tunnel sites may also be listed upon this waiver and be waived from payment of the maintenance fee. A notice of intent to hold for these sites is required to be filed by the December 30th following the filing of this waiver.

NOTICE/BURDEN HOURS STATEMENT

The Privacy Act of 1974, as amended, and the regulation in 43 CFR 2.48(d) provide that you be furnished the following information in connection with the information required by this certification of waiver from rental fees.

AUTHORITY: 30 U.S.C. 28-28k; 43 U.S.C. 1201, 1457, 1740, and 1744; and 43 CFR 3830.

PRINCIPLE PURPOSE: This information is to be used to verify that the owner(s) (claimants) of a mining claim has complied with 30 U.S.C. 28f and is entitled to perform assessment work in lieu of paying the maintenance fee for the mining claims listed on this form.

ROUTINE USE: (1) Adjudication of the claimant(s) certification of waiver from paying the maintenance fee otherwise required by 30 U.S.C. 28f. (2) Disclosure may be made to appropriate Federal agencies when location is made within the agency's geographic area of responsibility. (3) Information from the record and/or the record will be transferred to the appropriate Federal, State, or local agency, or a member of the public in response to a specific request for pertinent information. (4) Information may also be provided to the Department of Justice or in a proceeding before a court or adjudicative body; or to Federal, State, local or foreign agencies when needed for enforcement of civil or criminal codes or applicable regulations concerning title rights upon the public land.

EFFECT OF NOT PROVIDING INFORMATION: Disclosure of this information is required by 30 U.S.C. 28f and 43 CFR Part 3830 for those qualified claimants wishing to take the small miner waiver allowed. Failure to supply the information required in this form to support the claimants certification of waiver from payment of the otherwise required maintenance fees will result in the waiver being disallowed and the mining claims subject to forfeiture by BLM under 30 U.S.C. 28i.

The Paperwork Reduction Act of 1995 requires us to inform you that:

This information is being collected to allow the BLM to determine if you qualify for a waiver from the payment of \$100 per mining claim or site maintenance fee established in 30 U.S.C. 28f and the implementing regulations at 43 CFR 3830. A response to this request is required in accordance with the statute to obtain your benefit.

BLM would like you to know that you do not have to respond to this, or any other, Federal agency-sponsored information collection unless it displays a currently valid OMB control number.

Public reporting burden for this form is estimated to average 8 minutes (0.133 hours) per response, including time to review instructions, gathering and maintaining data, and completing and reviewing the form. Direct comments regarding this burden estimate, or any other aspect of this form, to the U.S. Department of the Interior, Bureau of Land Management, (1004-0114) Bureau Clearance Officer (WO-630), Mail Stop 401 LS, 1849 C St., N.W., Washington, D.C. 20240.

FOR OFFICIAL USE ONLY

SEP 22 11:31

RECEIVED
BLM STATE OFFICE

AMC 346798

AMC 349382

AMC 351930

Return Document to:

MONTY & CLARA NICHOLS

P.O. BOX 111

GLOBE, AZ 85502

For BLM Use Only

AZ-3850-1 (July 1992)

8 @ 5 = 40	<i>[Signature]</i>
	ck 9877

Telephone # (928)- 425-7625

AFFIDAVIT OF PERFORMANCE OF ANNUAL WORK

Also fill in ITEMS 1 through 9 and the reverse side of this document.

CHECK ONE

NOTICE OF INTENTION TO HOLD

I intend to hold the claim(s) /site(s) listed on the reverse side of this document for the calendar year 19___. Also fill in ITEMS 1 through 4 and ITEM 9.

NOTICES OF INTENTION TO HOLD ARE FOR MILL SITES AND TUNNEL SITES OR FOR MINING CLAIMS WHEN ASSESSMENT WORK HAS NOT BEEN DONE, REGARDLESS OF WHETHER THE ANNUAL ASSESSMENT HAS BEEN SUSPENDED, DEFERRED, OR NOT YET ACCRUED. THE FILING OF A NOTICE OF INTENTION TO HOLD SHALL NOT RELIEVE THE OWNER OF COMPLYING WITH FEDERAL AND STATE LAWS PERTAINING TO THE PERFORMANCE OF ANNUAL ASSESSMENT WORK. NOTICES OF INTENTION TO HOLD FOR MILL SITES OR TUNNEL SITES NEED NOT BE COUNTY RECORDED. FOR MINING CLAIMS THE FORM FILED WITH BLM MUST BE IDENTICAL TO THE ONE THAT WAS OR WILL BE FILED WITH THE COUNTY.

Evidence of Annual Assessment Work or a Notice of Intention to Hold must be filed each calendar year following the calendar year in which the Claim/site was located.

ALL CLAIMS LISTED ON A SINGLE AFFIDAVIT MUST BE CONTIGUOUS.

- 1. State of Arizona, County of COCHISE ss:
- 2. I, (Name) MONTY NICHOLS
- 3. Reside at (Address) 11089 E HUMMINGBIRD LANE
City GOLD CANYON, County PINAL, State AZ, Zip 85218

being duly sworn, deposes and says that he/she is a citizen of the United States, more than eighteen years of age, that all of the facts set forth in this affidavit/notice, subject to the provisions and penalties of 18 USC 1001 pertaining to the filing of false, fictitious, or fraudulent statements with the United States, are true and correct according to the best of my knowledge, information and belief.

A. Owner's Name and Address (If not shown in items 1-3 above) CHECK HERE IF THIS IS A CHANGE OF ADDRESS

5. That I am personally acquainted with the mining claim(s). The work and improvements were made by and at the expense of the owner(s) of said claim(s). Said contiguous group of claims, listed on the reverse side of this document, are situated in the TURQUOISE Mining District, COCHISE County, Arizona

6. That between the dates starting at 12 o'clock noon on September 1, 192002 and ending at 12 o'clock noon on September 1, 192003 at least \$ \$2000 dollars worth of work and improvements were done and performed upon said claim(s) or upon one or more of a contiguous group of claims for the benefit of all, or wholly or partly outside of a contiguous group of claims for the benefit of all, not including the location work.

7. That the following persons were employed to perform the work and improvements described herein: CODY EVANS AND MONTY NICHOLS AND FLOYD INGRAM

8. That the work and improvements performed were: DOZER WORK ON EXISTING ROADS, LEVEL OFF PADS FOR ORE, MOVING OVERBURDEN LOOKING FOR TURQUOISE

9. Dated 8-14-03, Signature Monty Nichols
 SUBSCRIBED AND SWORN TO before me, a Notary Public, this 14 day of August 192003
 by Monty Nichols
 Notary Public Denise Bauer
 MY COMMISSION EXPIRES 9-25-2005



For BLM Use Only

RECEIVED
BLM AZ STATE OFFICE
8/26/03

ENTERED IN COMPUTER
8/26/03

This form is for the purpose of complying with the laws of the United States Department of the Interior, Bureau of Land Management and the State of Arizona pertaining to assessment work and/or a notice of intention to hold. 43 CFR 3833.2, ARS 27-208. Subject to Paperwork Reduction Act and Privacy Act statements available at the BLM AZ State Office. The form is not copyrighted. It may be reproduced without restriction.

If the claims/sites have consecutive BLM #'s and are in the same Township, Range and Section(s) they may be listed as follows:

SAMPLE 1-10 A MC 19640-49 Dk/Pg # 1025/1-10 (or) 4N 20W 36
 RECORDING # 9106173-82

Dk/Pg or Recording #
 of ORIGINAL LOCATION TWN RNG SEC(S)
 NOTICE! SHP

CLAIM/SITE NAME	SERIAL NUMBER	Dk/Pg or Recording # of ORIGINAL LOCATION NOTICE!	TWN SHP	RNG	SEC(S)
1. AVALON	A MC 346798	Fee#970513222	19S	25E	17
2. AVALON 1	A MC 346799	#970513224	19S	25E	20
3. AVALON 2	A MC 346800	#970513223	19S	25E	17
4. AVALON 3	A MC 349382	#971233637	19S	25E	20
5. AVALON 4	A MC 349383	#971233636	19S	25E	20
6. AVALON 5	A MC 351930	#990309145	19S	25E	17
7. AVALON 6	A MC 351931	#990309144	19S	25E	17
8. AVALON 7	A MC 351932	#990309143	19S	25E	20
9.	A MC				
10.	A MC				
11.	A MC				
12.	A MC				
13.	A MC				
14.	A MC				
15.	A MC				
16.	A MC				
17.	A MC				
18.	A MC				
19.	A MC				
20.	A MC				
21.	A MC				
22.	A MC				
23.	A MC				
24.	A MC				
25.	A MC				
26.	A MC				
27.	A MC				
28.	A MC				
29.	A MC				
30.	A MC				

FILE WITH: Bureau of Land Management, 3707 North 7th Street, P. O. Box 16563, Phoenix, Arizona 85011 and the respective county recorder, ON OR BEFORE DECEMBER 30th (NOT THE 31st). BLM REQUIRES A \$5.00 NONREFUNDABLE SERVICE CHARGE FOR EACH MINING CLAIM, MILL SITE OR TUNNEL SITE. ANNUAL FILINGS THAT ARE NOT ACCOMPANIED BY PROPER SERVICE CHARGES WILL BE RETURNED WITHOUT FURTHER ACTION BY BLM.

United States Department of the Interior
Bureau of Land Management
 BUSINESS & SUPPORT SVCS DIV
 222 N CENTRAL AVE
 PHOENIX, AZ 85004 -2203
 Phone: (602) 417-9200

Receipt	
No:	736440

Transaction #: 765935
Date of Transaction: 08/22/2003
CUSTOMER: MONTY NICHOLS 11089 E HUMMINGBIRD LANE GOLD CANYON, AZ 85218

LINE #	QTY	DESCRIPTION	REMARKS	UNIT PRICE	TOTAL
1	1.00	LOCATABLE MINERALS / MINING CLAIMS-NOT NEW-UNADJUD, ONE AUTH NO. ONLY / MINING CLAIM MONEY RECEIVED (455) CASES: AMC346798/\$40.00	POL 2003 (8) WAIVER 2004 (8)	- n/a -	40.00
TOTAL:					\$40.00

PAYMENT INFORMATION			
1	AMOUNT:	\$40.00	POSTMARKED: N/A
	TYPE:	CHECK	RECEIVED: 08/22/2003
	CHECK NO:	9877	
	NAME:	NICHOLS, MONTY 11089 E HUMMINGBIRD LANE GOLD CANYON AZ 85218	

REMARKS

This receipt was generated by the automated BLM Collections and Billing System and is a paper representation of a portion of the official electronic record contained therein.

UNITED STATES
DEPARTMENT OF THE INTERIOR
BUREAU OF LAND MANAGEMENT

JMC
401

MAINTENANCE FEE WAIVER CERTIFICATION AMC 346798

FORM APPROVED
OMB NO. 1004-0114
Expires: December 31, 2002

SEE INSTRUCTIONS ON REVERSE AMC 349382

AMC 351930

1. This small miner waiver is filed for the assessment year beginning at noon on September 1, 2002 and ending at noon on September 1, 2003.
2. The undersigned and all related parties owned ten or fewer mining claims, mill, or tunnel sites located and maintained on Federal lands in the United States of America on September 1, 2002.
3. The undersigned have performed the assessment work required by law for each mining claim listed prior to filing this waiver and understand that by filing this form; an affidavit of assessment work must be recorded by the December 30th following the filing of this waiver.
4. The undersigned understand that if the assessment work obligation has not yet come due under 30 U.S.C. 28 (for those claims in their first assessment year only); a notice of intent to hold reciting this condition must be recorded by the December 30th following the filing of this waiver.
5. The undersigned understand that mill and tunnel sites may also be listed upon this waiver and be waived from payment of the maintenance fee; and that a notice of intent to hold for these sites is required to be recorded by the December 30th immediately following the filing of this waiver.
6. The undersigned understand and acknowledge that pursuant to 43 U.S.C. 1212 and 18 U.S.C. 1001; the filing or recording of a false, fictitious, or fraudulent document with the Bureau of Land Management may result in a fine of up to \$250,000, a prison term not to exceed five years, or both.
7. The mining claims, mill or tunnel sites for which this waiver from payment of the maintenance fees is requested are:

CLAIM OR SITE NAME	BLM RECORDATION SERIAL NUMBER
1. AVALON	AMC346798
2. AVALON 1	AMC346799
3. AVALON 2	AMC346800
4. AVALON 3	AMC349382
5. AVALON 4	AMC349383
6. AVALON 5	AMC351930
7. AVALON 6	AMC351931
8. AVALON 7	AMC351932
9.	
10.	

The owner(s) (claimants) of the above mining claims and sites are:

MONTY NICHOLS

(Owner's Name - Please Print)

11089 E HUMMINGBIRD LANE

(Street or P.O. Box)

GOLD CANYON

(City)

AZ?

(State)

85218

(Zip Code)

Monty Nichols
(Owner's Signature)

C LARA L NICHOLS

(Owner's Name - Please Print)

11089 E HUMMINGBIRD LANE

(Street or P.O. Box)

GOLD CANYON

(City)

AZ.

(State)

85218

(Zip Code)

Clara L Nichols
(Owner's Signature)

(Owner's Name - Please Print)

(Street or P.O. Box)

(City)

(State)

(Zip Code)

(Owner's Signature)

ENTERED IN COMPUTER
9/16/02 MJS

(Owner's Name - Please Print)

(Owner's Signature)

(Street or P.O. Box)

(City)

(State)

(Zip Code)

(Owner's Name - Please Print)

(Owner's Signature)

(Street or P.O. Box)

(City)

(State)

(Zip Code)

(Owner's Name - Please Print)

(Owner's Signature)

(Street or P.O. Box)

(City)

(State)

(Zip Code)

(Owner's Name - Please Print)

(Owner's Signature)

(Street or P.O. Box)

(City)

(State)

(Zip Code)

INSTRUCTIONS

1. This certification is made under the provisions of § 1744 of Title 43 and § 28-28k of Title 30 of the United States Code; and the regulations thereunder (43 CFR Part 3830).
2. The claimant(s) must fill in the dates in paragraph 1 for the beginning and ending of the assessment year for which this waiver is sought.
3. The claimant(s) must fill in the date in paragraph 2 for the beginning of the assessment year for which this waiver is sought.
4. All claim and site names and Bureau of Land Management (BLM) serial numbers must be listed for the mining claims, mill sites, and tunnel sites for which the waiver is sought.
5. All owners of the mining claims, mill sites, and tunnel sites and their addresses must be given.
6. This waiver form must be signed by all the claimants or their designated agent, in original form. If an agent is designated, a notarized designation of agent, signed by all of the claimants with proper address given, must be submitted with this waiver.

7. This form must be filed no later than September 1st for the upcoming assessment year in the BLM State Office where the mining claims or sites are recorded, or the waiver cannot be granted by the BLM. (Example: to obtain a waiver for the assessment year 2000, which begins at noon on September 1, 1999, you must qualify for and file for a waiver no later than September 1, 1999 in the proper BLM State Office).
8. For all mining claims which require assessment work, you must record an affidavit of labor on or before the December 30th immediately following the filing of this waiver. For all other mining claims or sites waived, you must record a notice of intent to hold on or before the December 30th immediately following the filing of this waiver.
9. Mill and tunnel sites may also be listed upon this waiver and be waived from payment of the maintenance fee. A notice of intent to hold for these sites is required to be filed by the December 30th following the filing of this waiver.

NOTICE/BURDEN HOURS STATEMENT

The Privacy Act of 1974, as amended, and the regulation in 43 CFR 2.48(d) provide that you be furnished the following information in connection with the information required by this certification of waiver from rental fees.

AUTHORITY: 30 U.S.C. 28-28k; 43 U.S.C. 1201, 1457, 1740, and 1744; and 43 CFR 3830.

PRINCIPLE PURPOSE: This information is to be used to verify that the owner(s) (claimants) of a mining claim has complied with 30 U.S.C. 28f and is entitled to perform assessment work in lieu of paying the maintenance fee for the mining claims listed on this form.

ROUTINE USE: (1) Adjudication of the claimant(s) certification of waiver from paying the maintenance fee otherwise required by 30 U.S.C. 28f. (2) Disclosure may be made to appropriate Federal agencies when location is made within the agency's geographic area of responsibility. (3) Information from the record and/or the record will be transferred to the appropriate Federal, State, or local agency, or a member of the public in response to a specific request for pertinent information. (4) Information may also be provided to the Department of Justice or in a proceeding before a court or adjudicative body; or to Federal, State, local or foreign agencies when needed for enforcement of civil or criminal codes or applicable regulations concerning title rights upon the public land.

EFFECT OF NOT PROVIDING INFORMATION: Disclosure of this information is required by 30 U.S.C. 28f and 43 CFR Part 3830 for those qualified claimants wishing to take the small miner waiver allowed. Failure to supply the information required in this form to support the claimants certification of waiver from payment of the otherwise required maintenance fees will result in the waiver being disallowed and the mining claims subject to forfeiture by BLM under 30 U.S.C. 28i.

The Paperwork Reduction Act of 1995 requires us to inform you that:

This information is being collected to allow the BLM to determine if you qualify for a waiver from the payment of \$100 per mining claim or site maintenance fee established in 30 U.S.C. 28f and the implementing regulations at 43 CFR 3830. A response to this request is required in accordance with the statute to obtain your benefit.

BLM would like you to know that you do not have to respond to this, or any other, Federal agency-sponsored information collection unless it displays a currently valid OMB control number.

Public reporting burden for this form is estimated to average 8 minutes (0.133 hours) per response, including time to review instructions, gathering and maintaining data, and completing and reviewing the form. Direct comments regarding this burden estimate, or any other aspect of this form, to the U.S. Department of the Interior, Bureau of Land Management, (1004-0114) Bureau Clearance Officer (WO-630), Mail Stop 401 LS, 1849 C St., N.W., Washington, D.C. 20240.

PHOENIX, ARIZONA

FOR OFFICIAL USE ONLY

2002 AUG 28 A 11:07

B.L.M. AZ STATE OFFICE
RECEIVED

479

Form 3830-2
(January 2000)

UNITED STATES
DEPARTMENT OF THE INTERIOR
BUREAU OF LAND MANAGEMENT

MAINTENANCE FEE WAIVER CERTIFICATION

SEE INSTRUCTIONS ON REVERSE

346798
349382

351930

FORM APPROVED
OMB NO 1004-0114
Expires: December 31, 2002

- This small miner waiver is filed for the assessment year beginning at noon on September 1, 2001 and ending at noon on September 1, 2002
- The undersigned and all related parties owned ten or fewer mining claims, mill, or tunnel sites located and maintained on Federal lands in the United States of America on September 1, 2001
- The undersigned have performed the assessment work **required by law** for each mining claim listed **prior to filing this waiver** and understand that by filing this form; an affidavit of assessment work **must** be recorded by the December 30th following the filing of this waiver.
- The undersigned understand that if the assessment work obligation has not yet come due under 30 U.S.C. 28 (for those claims in their first assessment year only); a notice of intent to hold reciting this condition **must** be recorded by the December 30th following the filing of this waiver.
- The undersigned understand that mill and tunnel sites may also be listed upon this waiver and be waived from payment of the maintenance fee; and that a notice of intent to hold for these sites is required to be recorded by the December 30th immediately following the filing of this waiver.
- The undersigned understand and acknowledge that pursuant to 43 U.S.C. 1212 and 18 U.S.C. 1001; the filing or recording of a false, fictitious, or fraudulent document with the Bureau of Land Management may result in a fine of up to \$250,000, a prison term not to exceed five years, or both.
- The mining claims, mill or tunnel sites for which this waiver from payment of the maintenance fees is requested are:

CLAIM OR SITE NAME	BLM RECORDATION SERIAL NUMBER
1. AVALON	AMC346798
2. AVALON 1	AMC346799
3. AVALON 2	AMC346800
4. AVALON 3	AMC349382
5. AVALON 4	AMC349383
6. AVALON 5	AMC351930
7. AVALON 6	AMC351931
8. AVALON 7	AMC351932
9.	
10.	

The owner(s) (claimant(s)) of the above mining claims and sites are:

MONTY NICHOLS

(Owner's Name - Please Print)

Monty Nichols
(Owner's Signature)

BOX 111

(Street or P.O. Box)

GLOBE

(City)

AZ

(State)

85502

(Zip Code)

CLARA NICHOLS

(Owner's Name - Please Print)

Clara Nichols
(Owner's Signature)

BOX 111

(Street or P.O. Box)

GLOBE

(City)

ARIZONA

(State)

85502

(Zip Code)

(Owner's Name - Please Print)

(Owner's Signature)

(Street or P.O. Box)

(City)

(State)

(Zip Code)

(Continued on reverse)

ENTERED IN COMPUTER

7/16/02 *MT*

(Owner's Name - Please Print)	(Owner's Signature)		
(Street or P.O. Box)	(City)	(State)	(Zip Code)
(Owner's Name - Please Print)	(Owner's Signature)		
(Street or P.O. Box)	(City)	(State)	(Zip Code)
(Owner's Name - Please Print)	(Owner's Signature)		
(Street or P.O. Box)	(City)	(State)	(Zip Code)
(Owner's Name - Please Print)	(Owner's Signature)		
(Street or P.O. Box)	(City)	(State)	(Zip Code)

INSTRUCTIONS

1. This certification is made under the provisions of § 1744 of Title 42 and § 28-28k of Title 30 of the United States Code; and the regulations thereunder (43 CFR Part 3830).
2. The claimant(s) must fill in the dates in paragraph 1 for the beginning and ending of the assessment year for which this waiver is sought.
3. The claimant(s) must fill in the date in paragraph 2 for the beginning of the assessment year for which this waiver is sought.
4. All claim and site names and Bureau of Land Management (BLM) serial numbers must be listed for the mining claims, mill sites, and tunnel sites for which the waiver is sought.
5. All owners of the mining claims, mill sites, and tunnel sites and their addresses must be given.
6. This waiver form must be signed by all the claimants or their designated agent, in original form. If an agent is designated, a notarized designation of agent, signed by all of the claimants with proper address given, must be submitted with this waiver.
7. This form must be filed no later than September 1st for the upcoming assessment year in the BLM State Office where the mining claims or sites are recorded, or the waiver cannot be granted by the BLM. (Example: to obtain a waiver for the assessment year 2000, which begins at noon on September 1, 1999, you must qualify for and file for a waiver no later than September 1, 1999 in the proper BLM State Office).
8. For all mining claims which require assessment work, you must record an affidavit of labor on or before the December 30th immediately following the filing of this waiver. For all other mining claims or sites waived, you must record a notice of intent to hold on or before the December 30th immediately following the filing of this waiver.
9. Mill and tunnel sites may also be listed upon this waiver and be waived from payment of the maintenance fee. A notice of intent to hold for these sites is required to be filed by the December 30th following the filing of this waiver.

NOTICE/BURDEN HOURS STATEMENT

The Privacy Act of 1974, as amended, and the regulation in 43 CFR 2.48(d) provide that you be furnished the following information in connection with the information required by this certification of waiver from rental fees.

AUTHORITY: 30 U.S.C. 28-28k; 43 U.S.C. 1201, 1457, 1740, and 1744; and 43 CFR 3830.

PRINCIPLE PURPOSE: This information is to be used to verify that the owner(s) (claimant(s)) of a mining claim has complied with 30 U.S.C. 28f and is entitled to perform assessment work in lieu of paying the maintenance fee for the mining claims listed on this form.

ROUTINE USE: (1) Adjudication of the claimant(s) certification of waiver from paying the maintenance fee otherwise required by 30 U.S.C. 28f. (2) Disclosure may be made to appropriate Federal agencies when location is made within the agency's geographic area of responsibility. (3) Information from the record and/or the record will be transferred to the appropriate Federal, State, or local agency, or a member of the public in response to a specific request for pertinent information. (4) Information may also be provided to the Department of Justice or in a proceeding before a court or adjudicative body; or to Federal, State, local or foreign agencies when needed for enforcement of civil or criminal codes or applicable regulations concerning title rights upon the public land.

EFFECT OF NOT PROVIDING INFORMATION: Disclosure of this information is required by 30 U.S.C. 28f and 43 CFR Part 3830 for those qualified claimants wishing to take the small miner waiver allowed. Failure to supply the information required in this form to support the claimant's certification of waiver from payment of the otherwise required maintenance fees will result in the waiver being disallowed and the mining claims subject to forfeiture by BLM under 30 U.S.C. 28k.

The Paperwork Reduction Act of 1995 requires us to inform you that:

This information is being collected to allow the BLM to determine if you qualify for a waiver from the payment of \$100 per mining claim or site maintenance fee established in 30 U.S.C. 28f and the implementing regulations at 43 CFR 3830. A response to this request is required in accordance with the statute to obtain your benefit.

BLM would like you to know that you do not have to respond to this, or any other, Federal agency-sponsored information collection unless it displays a currently valid OMB control number.

Public reporting burden for this form is estimated to average 8 minutes (0.133 hours) per response, including time to review instructions, gathering and maintaining data, and completing and reviewing the form. Direct comments regarding this burden estimate, or any other aspect of this form, to the U.S. Department of the Interior, Bureau of Land Management, (1004-0114) Bureau Clearance Officer (WO-630), Mail Stop 4011 S, 1849 C St., N.W., Washington, D.C. 20240.

PHOENIX, ARIZONA

FOR OFFICIAL USE ONLY
2001 AUG 29 P 1:15

RECEIVED
BLM AZ STATE OFFICE

Receipt No. 551353

Trans No. 576084

LEAD FILE #/S

AMC 346798, 349382

AMC Number	Code	Amount
346798-346800	480	15.00
349382-349383	1	10.00
351930-351932	1	15.00
TOTAL:	480	\$40.00

AMC Number	Code	Amount
TOTAL:		\$

Date of Doc 8/28/02

Date of Rec'd 8/29/02

Amount Rec'd 40.00

Amount Earned 40.00

Date Entered: 9/30/02 AB

Date Verified: 10/11/02 TK

Sent to Accts: 10/11/02

Date Earned: _____

- 480 POL
- 481 NOI
- 482 MAINT
- 396 TRANS
- 635 AMEND

NOTES:

Return Document to:

AZ-3850-1 (July 1992)

MONTY & clara nichols
Box 111
Globe, Az 85502

For BLM Use Only

9 05.02 = 48, 10 - YMC
551353 CK# 9675

Telephone # (480)-983-0105

CHECK ONE

AFFIDAVIT OF PERFORMANCE OF ANNUAL WORK

Also fill in ITEMS 1 through 9 and the reverse side of this document.

NOTICE OF INTENTION TO HOLD

I intend to hold the claim(s) /site(s) listed on the reverse side of this document for the calendar year 19____. Also fill in ITEMS 1 through 4 and ITEM 9.

NOTICES OF INTENTION TO HOLD ARE FOR MILL SITES AND TUNNEL SITES OR FOR MINING CLAIMS WHEN ASSESSMENT WORK HAS NOT BEEN DONE, REGARDLESS OF WHETHER THE ANNUAL ASSESSMENT HAS BEEN SUSPENDED, DEFERRED, OR NOT YET ACCRUED. THE FILING OF A NOTICE OF INTENTION TO HOLD SHALL NOT RELIEVE THE OWNER OF COMPLYING WITH FEDERAL AND STATE LAWS PERTAINING TO THE PERFORMANCE OF ANNUAL ASSESSMENT WORK. NOTICES OF INTENTION TO HOLD FOR MILL SITES OR TUNNEL SITES NEED NOT BE COUNTY RECORDED. FOR MINING CLAIMS THE FORM FILED WITH BLM MUST BE IDENTICAL TO THE ONE THAT WAS OR WILL BE FILED WITH THE COUNTY.

Evidence of Annual Assessment Work or a Notice of Intention to Hold must be filed each calendar year following the calendar year in which the Claim/site was located.

ALL CLAIMS LISTED ON A SINGLE AFFIDAVIT MUST BE CONTIGUOUS.

- 1. State of Arizona, County of COCHISE SS:
- 2. I, (Name) MONTY NICHOLS
- 3. Reside at (Address) 11089 E Hummingbird Lane
City Gold Canyon, County Pinal, State AZ, Zip 85218

being duly sworn, deposes and says that he/she is a citizen of the United States, more than eighteen years of age, that all of the facts set forth in this affidavit/notice, subject to the provisions and penalties of 18 USC 1001 pertaining to the filing of false, fictitious, or fraudulent statements with the United States, are true and correct according to the best of my knowledge, information and belief.

- 4. Owner's Name and Address (If not shown in Items 1-3 above) CHECK HERE IF THIS IS A CHANGE OF ADDRESS
MONTY & CLARA NICHOLS
Box 111 Globe, AZ. 85502

5. That I am personally acquainted with the mining claim(s). The work and improvements were made by and at the expense of the owner(s) of said claim(s). Said contiguous group of claims, listed on the reverse side of this document, are situated in the TURQUOISE Mining District, COCHISE County, Arizona

6. That between the dates starting at 12 o'clock noon on September 1, 10/2001 and ending at 12 o'clock noon on September 1, 10/2002 at least \$ \$1800 dollars worth of work and improvements were done and performed upon said claim(s) or upon one or more of a contiguous group of claims for the benefit of all, or wholly or partly outside of a contiguous group of claims for the benefit of all, not including the location work.

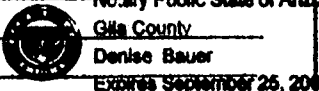
7. That the following persons were employed to perform the work and improvements described herein: Mark Hicks & Monty Nichols

8. That the work and improvements performed were: Dozer work - 15 hrs with D-7, @ \$100 per hour - \$300 Mobilization, pushed Blast - & pushed dumps

9. Dated AUG 19, 2002 Signature Monty Nichols

SUBSCRIBED AND SWORN TO before me, a Notary Public, this 19 day of August 2002 by Monty Nichols

Notary Public Denise Bauer
MY COMMISSION EXPIRES Sept. 25, 2005



For BLM Use Only
2002 AUG 28 11:13 AM
RECEIVED B.L.M. AZ STATE OFFICE

This form is for the purpose of complying with the laws of the United States Department of the Interior, Bureau of Land Management and the State of Arizona pertaining to assessment work and/or a notice of intention to hold. 30 USC 28, 43 CFR 3833.2, ARS 27-208. Subject to Paperwork Reduction Act and Privacy Act statements available at the BLM AZ State Office. The form is not copyrighted. It may be reproduced without restriction.

ENTERED INTO COMPUTER
9/30/02 AB

If the claims/sites have consecutive BLM #'s and are in the same Township, Range and Section(s) they may be listed as follows:

SAMPLE 1-10 A MC 19640-49 DkVPg # 1025/1-10 (or) 4N 20W 36
 RECORDING # 9106173-82

CLAIM/SITE NAME	SERIAL NUMBER	DkVPg or Recording # of ORIGINAL LOCATION NOTICEI	TWN SHP	RNG	SEC(S)
1. AVALON	A MC 346798	Fee#970513222	19S	25E	17
2. AVALON 1	A MC 346799	#970513224	19S	25E	20
3. AVALON 2	A MC 346800	#970513223	19S	25E	17
4. AVALON 3	A MC 349382	#971233637	19S	25E	20
5. AVALON 4	A MC 349383	#971233636	19S	25E	20
6. AVALON 5	A MC 351930	#990309145	19S	25E	17
7. AVALON 6	A MC 351931	#990309144	19S	25E	17
8. AVALON 7	A MC 351932	#990309143	19S	25E	20
9.	A MC				
10.	A MC				
11.	A MC				
12.	A MC				
13.	A MC				
14.	A MC				
15.	A MC				
16.	A MC				
17.	A MC				
18.	A MC				
19.	A MC				
20.	A MC				
21.	A MC				
22.	A MC				
23.	A MC				
24.	A MC				
25.	A MC				
26.	A MC				
27.	A MC				
28.	A MC				
29.	A MC				
30.	A MC				

FILE WITH: Bureau of Land Management, 3707 North 7th Street, P. O. Box 16563, Phoenix, Arizona 85011 and the respective county recorder, ON OR BEFORE DECEMBER 30th (NOT THE 31st). BLM REQUIRES A \$5.00 NONREFUNDABLE SERVICE CHARGE FOR EACH MINING CLAIM, MILL SITE OR TUNNEL SITE. ANNUAL FILINGS THAT ARE NOT ACCOMPANIED BY PROPER SERVICE CHARGES WILL BE RETURNED WITHOUT FURTHER ACTION BY BLM.

United States Department of the Interior
Bureau of Land Management
 BUSINESS & SUPPORT SVCS DIV
 222 N CENTRAL AVE
 PHOENIX, AZ 85004 -2203
 Phone: (602) 417-9200

Receipt

No: 551353

Transaction #: 576084

Date of Transaction: 08/29/2002

CUSTOMER:	BURNELL NICHOLS 4663 E KELLY DR HIGLEY, AZ 85236-3216
-----------	---

LINE #	QTY	DESCRIPTION	REMARKS	UNIT PRICE	TOTAL
1	1.00	LOCATABLE MINERALS / MINING CLAIMS-NOT NEW-UNADJUD, ONE AUTH NO. ONLY / MINING CLAIM MONEY RECEIVED (455) CASES: AMC346798/\$40.00	POL 2002 (8)/WAIVER	- n/a -	40.00
TOTAL:					\$40.00

PAYMENT INFORMATION

1	AMOUNT:	\$40.00	POSTMARKED:	N/A
	TYPE:	CHECK	RECEIVED:	08/29/2002
	CHECK NO:	9675		
	NAME:	NICHOLS, BURNELL 4663 E KELLY DR HIGLEY AZ 85236 3216		

REMARKS

This receipt was generated by the automated BLM Collections and Billing System and is a paper representation of a portion of the official electronic record contained therein.

Receipt No. 413780

Trans No. 433799

LEAD FILE #'S _____

AMC 346798, AMC 349382

AMC 351930

AMC Number	Code	Amount
346798-346800	480	15 ⁰⁰
349382-349383	480	10 ⁰⁰
351930-351932	480	15 ⁰⁰
TOTAL:		\$ 40⁰⁰

AMC Number	Code	Amount
TOTAL:		\$

Date of Doc Nov 26, 2001

Date of Rec't " "

Amount Rec'd \$40.00

Amount Earned \$40.00

Date Entered: 12/6/2001 RWS

Date Verified: _____

Sent to Accts: 12/6/2001

Date Earned: _____

- 480 POL
- 481 NOI
- 482 MAINT
- 396 TRANS
- 635 AMEND

NOTES:



FEE # 010925829
 OFFICIAL RECORDS
 COCHISE COUNTY
 DATE 09/06/01 HOUR 2

REQUEST OF
 GOOSHERST, PATRICK
 CHRISTINE RHODES-RECORDER
 FEE : 15.00 PAGES : 2

Return Document to:
Monty & Clara Nichols
200 N. Willow
P.O. Box 111
Globe, AZ 85502
 Telephone # (928) 425-7625

For BLM Use Only

AZ-3050-1 (July 1992)

Claims =
\$40.00

CHECK ONE

AFFIDAVIT OF PERFORMANCE OF ANNUAL WORK
 Also fill in ITEMS 1 through 9 and the reverse side of this document.

NOTICE OF INTENTION TO HOLD

I intend to hold the claim(s) / site(s) listed on the reverse side of this document for the calendar year 19___. Also fill in ITEMS 1 through 4 and ITEM 9.

NOTICES OF INTENTION TO HOLD ARE FOR MILL SITES AND TUNNEL SITES OR FOR MINING CLAIMS WHEN ASSESSMENT WORK HAS NOT BEEN DONE, REGARDLESS OF WHETHER THE ANNUAL ASSESSMENT HAS BEEN SUSPENDED, DEFERRED, OR NOT YET ACCRUED. THE FILING OF A NOTICE OF INTENTION TO HOLD SHALL NOT RELIEVE THE OWNER OF COMPLYING WITH FEDERAL AND STATE LAWS PERTAINING TO THE PERFORMANCE OF ANNUAL ASSESSMENT WORK. NOTICES OF INTENTION TO HOLD FOR MILL SITES OR TUNNEL SITES NEED NOT BE COUNTY RECORDED. FOR MINING CLAIMS THE FORM FILED WITH BLM MUST BE IDENTICAL TO THE ONE THAT WAS OR WILL BE FILED WITH THE COUNTY.

Evidence of Annual Assessment Work or a Notice of Intention to Hold must be filed each calendar year following the calendar year in which the claim/site was located.

ALL CLAIMS LISTED ON A SINGLE AFFIDAVIT MUST BE CONTIGUOUS.

1. State of Arizona, County of Cochise SS:
 2. I, (Name) Patrick Goosherst
 3. Reside at (Address) 6125 W. Turquoise Rd.
Chy. Elfrida, AZ County Cochise State AZ Zip 85610

being duly sworn, deposes and says that he/she is a citizen of the United States, more than eighteen years of age, that all of the facts set forth in this affidavit/notice, subject to the provisions and penalties of 18 USC 1001 pertaining to the filing of false, fictitious, or fraudulent statements with the United States, are true and correct according to the best of my knowledge, information and belief.

4. Owner's Name and Address (if not shown in items 1-3 above) CHECK HERE IF THIS IS A CHANGE OF ADDRESS
Monty & Clara Nichols
(Box 111) 200 N. Willow
Globe, AZ 85502

5. That I am personally acquainted with the mining claim(s). The work and improvements were made by and at the expense of the owner(s) of said claim(s). Said contiguous group of claims, listed on the reverse side of this document, are situated in the TURQUOISE Mining District, Cochise County, Arizona

6. That between the dates starting at 12 o'clock noon on September 1, 2000 and ending at 12 o'clock noon on September 1, 2001 at least \$ 4,800 dollars worth of work and improvements were done and performed upon said claim(s) or upon one or more of a contiguous group of claims for the benefit of all, or wholly or partly outside of a contiguous group of claims for the benefit of all, not including the location work.

7. That the following persons were employed to perform the work and improvements described herein: Patrick Goosherst
Judith Goosherst, Tom Rogers & Monte Nichols

8. That the work and improvements performed were: Exploration mining for turquoise
road improvements, and expansion of old adits

9. Dated Sept. 6th 2001 Signature Patrick Goosherst

SUBSCRIBED AND SWORN TO before me, a Notary Public, this ___ day of ___ 19___.
 by _____
 Notary Public _____
 MY COMMISSION EXPIRES _____

For BLM Use Only 1002

INDEXED
 FILED
 2001

This form is for the purpose of complying with the laws of the United States Department of the Interior, Bureau of Land Management and the State of Arizona pertaining to assessment work and/or a notice of intention to hold. 30 USC 28, 43 CFR 38332, ARS 27-209. Subject to Paperwork Reduction Act and Privacy Act statements exist in the BLM AZ State Office. The form is not copyrighted. It may be reproduced without restriction. 010925829

ENTERED IN COMPUTER
 29 12/6/2001

If the claims/sites have consecutive BLM #'s and are in the same Township, Range and Section(s) they may be listed as follows:

SAMPLE 1-10 A MC 19640-49 Dkt/Pg # 1025/1-10 (or) 4N 20W 36
 RECORDING # 9106173-82

CLAIM/SITE NAME	SERIAL NUMBER	Dkt/Pg or Recording # of ORIGINAL LOCATION NOTICE#	TWN	RNG	SEC(S)
1. <u>Avalon</u>	A MC # <u>346798</u>	<u>Sec # 970513222</u>	<u>196</u>	<u>25C</u>	<u>17</u>
2. <u>Avalon 1</u>	A MC # <u>346799</u>	<u>Sec # 970513224</u>	<u>196</u>	<u>25C</u>	<u>20</u>
3. <u>Avalon 2</u>	A MC # <u>346800</u>	<u>Sec # 970513223</u>	<u>196</u>	<u>25C</u>	<u>17</u>
4. <u>Avalon 3</u>	A MC # <u>349382</u>	<u>Sec # 971233637</u>	<u>195</u>	<u>25C</u>	<u>20</u>
5. <u>Avalon 4</u>	A MC # <u>349393</u>	<u>Sec # 971233636</u>	<u>195</u>	<u>25C</u>	<u>20</u>
6. <u>Avalon 5</u>	A MC # <u>351930</u>	<u>Sec # 990309145</u>	<u>195</u>	<u>25C</u>	<u>17</u>
7. <u>Avalon 6</u>	A MC # <u>351931</u>	<u>Sec # 990309144</u>	<u>195</u>	<u>25C</u>	<u>17</u>
8. <u>Avalon 7</u>	A MC # <u>351932</u>	<u>Sec # 990309143</u>	<u>195</u>	<u>25C</u>	<u>20</u>
9.	A MC				
10.	A MC				
11.	A MC				
12.	A MC				
13.	A MC				
14.	A MC				
15.	A MC				
16.	A MC				
17.	A MC				
18.	A MC				
19.	A MC				
20.	A MC				
21.	A MC				
22.	A MC				
23.	A MC				
24.	A MC				
25.	A MC				
26.	A MC				
27.	A MC				
28.	A MC				
29.	A MC				
30.	A MC				

FILE WITH: BUREAU OF LAND MANAGEMENT, 222 NORTH CENTRAL AVENUE,
 PHOENIX, AZ 85004-2203 and the respective county recorder, ON OR BEFORE
DECEMBER 30th (NOT THE 1st). BLM REQUIRES A \$5.00 NONREFUNDABLE
SERVICE CHARGE FOR EACH MINING CLAIM, MILL SITE OR TUNNEL SITE.
ANNUAL FILLINGS THAT ARE NOT ACCOMPANIED BY PROPER SERVICE
CHARGES WILL BE RETURNED WITHOUT FURTHER ACTION BY BLM.

010925529

United States Department of the Interior
Bureau of Land Management
 BUSINESS & SUPPORT SVCS DIV
 222 N CENTRAL AVE
 PHOENIX, AZ 85004 -2203
 Phone: (602) 417-9200

Receipt	
No:	413780

Transaction #: 433799					
Date of Transaction: 11/26/2001					
CUSTOMER:		MONTY NICHOLS BOX 111 GLOBE, AZ 85503			
LINE #	QTY	COMMODITY / SUBJECT / ACTION / PRODUCT	REMARKS	UNIT PRICE	TOTAL
1	1.00	LOCATABLE MINERALS / MINING CLAIMS-NOT NEW-UNADJUD, ONE AUTH NO. ONLY / MINING CLAIM MONEY RECEIVED (455)	POL 2001 (8)	- n/a -	\$40.00
TOTAL:					\$40.00

PAYMENT INFORMATION						
1	AMOUNT:	\$40.00	POSTMARKED:	11/21/2001		
	TYPE:	CHECK	RECEIVED:	11/26/2001		
	CHECK NO:	4752				
	NAME:	SLEEPING BEAUTY TURQUOISE BOX 111 GLOBE AZ 85503				

REMARKS
PHONE: 928-425-7625


CASE SERIAL NUMBER INFORMATION		
TRNS #	LINE #	CASES
433799	1	AMC346798/\$40.00

This receipt was generated by the automated BLM Collections and Billings System and is a paper representation of a portion of the official electronic record contained therein.

SLEEPING BEAUTY TURQUOISE
P.O. BOX 111
GLOBE, AZ 85502

2001 NOV 25 A 10:17

CERTIFIED MAIL



7000 1670 0002 1343 3311



9264



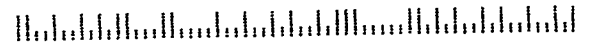
85004

U.S. POSTAGE
PAID
GLOBE, AZ
85501
NOV 21, 01
AMOUNT

\$3.94
00029169-03

*Bureau of Land Management
222 N Central
Phoenix, Az
85004-2203*

85004-2203 12



Receipt No. 331580

LEAD FILE #'S

Trans No. 348947

AMC 346798

AMC ~~348~~ 349382

AMC 351930

AMC Number	Code	Amount
346798-346800		15.00
349382-349383		10.00
351930-351932		15.00
TOTAL:		540.00

AMC Number	Code	Amount
TOTAL:		5

Date of Doc 6/29/01
 Date of Rec't 6/29/01
 Amount Rec'd \$40.00
 Amount Earned \$40.00

Date Entered: 8/3/01 DHT
 Date Verified: AM 8/6/01
 Sent to Accts: 8/6/01
 Date Earned: _____

- 480 POL
- 481 NOI
- 482 MAINT
- 396 TRANS
- 635 AMEND

NOTES:

6-20-2001

To whom it may concern:

Please return the recorded copy to the new owners and the original.

SEND ORIGINAL ^{3 COPIES} TO

Monty & Clare Nichols
 200 N. Willow
 P.O. Box 111
 Globe, AZ 85502

DEPARTMENT OF LAND MANAGEMENT

2001 JUN 29 A 10:14

PHOENIX, ARIZONA

Thank You

Patrick Goodhue

Find enclosed ck for \$40 @ \$5 per ~~the~~ claim for eight (8) claims of the Avalon Group.

When recorded, mail to:



FEE # 010617110
OFFICIAL RECORDS
COCHISE COUNTY
DATE 06/15/01 HOUR 8

010617110
GOOSHERST, PATRICK J
PO BOX 556
ELFRIDA AZ 85610
City/State/Zip Code:

REQUEST OF
GOOSHERST, PATRICK J
CHRISTINE RHODES-RECORDER
FEE : 9.00 PAGES : 2

Space above this line for Recorder's use

QUITCLAIM TO JOINT TENANCY DEED

KNOW ALL MEN BY THESE PRESENTS:

That I(we), Patrick J. Goosherst and Judy L. Goosherst, husband & wife

the undersigned releasor(s), for the consideration of Ten Dollars (\$10.00) and other valuable considerations, do hereby release, remise and forever quitclaim unto Monty Pat Nichols or Clara Lynn Nichols, husband & wife, the releasees, not as Community property but

the Releasor(s), as joint tenants with rights of survivorship, all rights, title and interest in that certain Real Property situated in Cochise County, State of Arizona

and legally described as follows:

The following unpatented mining claims situated in Sections 17 & 20, Township 19 South, Range 25 East, Cochise Co., Turquoise Mining District

Avalon----AMC # 346798

Avalon 6---AMC #351931

Avalon 1---AMC # 346799

Avalon ~~7~~---AMC #351932

Avalon 2---AMC # 346800

Avalon 3---AMC #349382

(Total of 8 unpatented mining claims)

Avalon 4---AMC #349383

Avalon 5---AMC #351930

IN WITNESS WHEREOF, I(we) have hereunto set my(our) hand(s) and seal this 14th day of June 2001

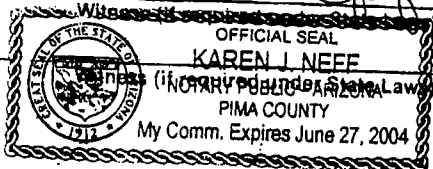
Karen J. Neeff

Notary Public

Patrick J. Goosherst

Releasor
Judy L. Goosherst

Releasor



© 1998. Alpha Publications of America, Inc. All Rights Reserved.

(UPC 722573-64067) (ISBN 1-57164-067-3)

ENTERED IN COMPUTER

8/3/01 XJM

XJM 8/6/01

010617110

The foregoing QUITCLAIM TO JOINT TENANCY DEED is accepted and approved by the undersigned releasee(s), it being their intention to acquire an interest in said property as joint tenants with the right of survivorship, and not as community property or as tenants in common.

Dated: 6/14/07

Monty P. Nichols
Signature of Releasee
Clara L. Nichols
Signature of Releasee

ACKNOWLEDGMENT

State of Arizona)
County of PIMA) ss.

On this 14 day of June, 2007, before me, the undersigned Notary Public, personally appeared Monty P. Nichols
Clara L. Nichols

known to me to be the individual(s) who executed the foregoing instrument and acknowledged the same to be his(her)(their) free act and deed.

My Commission Expires: Sept. 10, 2011
Judith L. Scheidel
Notary Public

If acknowledged in State of Florida, complete section below:
(Releasor) Personally Known (or) Produced Identification
If applicable, Type of Identification Produced: _____

If acknowledged in State of Florida, complete section below:
(Releasee) Personally Known (or) Produced Identification
If applicable, Type of Identification Produced: _____

Seal
2007 JUN 29 A 10:14
RECEIVED
BUREAU OF
LAND MANAGEMENT
ARIZONA
STATE OFFICE
PHOENIX, ARIZONA

010677110

United States Department of the Interior
Bureau of Land Management
 BUSINESS & SUPPORT SVCS DIV
 222 N CENTRAL AVE
 PHOENIX, AZ 85004 -2203
 Phone: (602) 417-9200

Receipt	
No:	331580

Transaction #: 348947
Date of Transaction: 06/29/2001
CUSTOMER: MONTY & CLARE NICHOLS P.O. BOX 111 200 N. WILLOW GLOBE, AZ 85502

LINE #	QTY	COMMODITY / SUBJECT / ACTION / PRODUCT	REMARKS	UNIT PRICE	TOTAL
1	1.00	LOCATABLE MINERALS / MINING CLAIMS-NOT NEW-UNADJUD, ONE AUTH NO. ONLY / MINING CLAIM MONEY RECEIVED (455)	TRF (8)	- n/a -	\$40.00
TOTAL:					\$40.00

PAYMENT INFORMATION			
1	AMOUNT:	\$40.00	POSTMARKED: 06/28/2001
	TYPE:	CHECK	RECEIVED: 06/29/2001
	CHECK NO:	125	
	NAME:	GOOSHERST, PATRICK J P.O. BOX 556 ELFRIDA AZ 85610	

REMARKS

CASE SERIAL NUMBER INFORMATION		
TRNS #	LINE #	CASES
348947	1	AMC346798/\$40.00

This receipt was generated by the automated BLM Collections and Billings System and is a paper representation of a portion of the official electronic record contained therein.

Receipt #: 166945

Lead #: 346798-349382-

Amount Received: 40.-

351930

Date: 8/16/00

Transaction #: 180014

AMC #	Code	\$\$\$\$
346798-346800	480	15.-
349382-349383		10.-
351930-351932		15.-

AMC #	Code	\$\$\$\$

Total: 40.-

- 480----POL-----\$5
- 481----NOI-----\$5
- 482----Maint.---\$100
- 396----Trf.-----\$5
- 635----Amd.-----\$5
- 379----Refund

Entered: So 8.15.00
Date

Verified: MW OCT 02 2000
Date

Sent to Accounts: OCT 02 2000
Date

Earned by Accounts: _____
Date



FEE # 000821502
 OFFICIAL RECORDS
 COCHISE COUNTY
 DATE 00/08/04 HOUR 3

REQUEST
 GOOSHERST, JUDY
 CHRISTINE RHODES-RECORDER
 FEE : 14.00 PAGES : 2

AZ-3850-1 (July 1992)

Return Document to:

PAT + Judy Goosherst
P.O. Box 556
ELFRIDA AZ 85610

For BLM Use Only

8 x 5 = 40⁰⁰

Telephone # (520) 378-7492 (PAGER)

CHECK
 ONE

AFFIDAVIT OF PERFORMANCE OF ANNUAL WORK

Also fill in ITEMS 1 through 9 and the reverse side of this document.

NOTICE OF INTENTION TO HOLD

I intend to hold the claim(s) /site(s) listed on the reverse side of this document for the calendar year 19___. Also fill in ITEMS 1 through 4 and ITEM 9.

RECEIVED
 BUREAU OF
 LAND MANAGEMENT
 AUG 11 10 33 AM '04
 ARIZONA STATE OFFICE
 PHOENIX, ARIZONA

NOTICES OF INTENTION TO HOLD ARE FOR MILL SITES AND TUNNEL SITES OR FOR MINING CLAIMS WHEN ASSESSMENT WORK HAS NOT BEEN DONE, REGARDLESS OF WHETHER THE ANNUAL ASSESSMENT HAS BEEN SUSPENDED, DEFERRED, OR NOT YET ACCRUED. THE FILING OF A NOTICE OF INTENTION TO HOLD SHALL NOT RELIEVE THE OWNER OF COMPLYING WITH FEDERAL AND STATE LAWS PERTAINING TO THE PERFORMANCE OF ANNUAL ASSESSMENT WORK. NOTICES OF INTENTION TO HOLD FOR MILL SITES OR TUNNEL SITES NEED NOT BE COUNTY RECORDED. FOR MINING CLAIMS THE FORM FILED WITH BLM MUST BE IDENTICAL TO THE ONE THAT WAS OR WILL BE FILED WITH THE COUNTY.

Evidence of Annual Assessment Work or a Notice of Intention to Hold must be filed each calendar year following the calendar year in which the Claim/site was located.

ALL CLAIMS LISTED ON A SINGLE AFFIDAVIT MUST BE CONTIGUOUS.

1. State of Arizona, County of Cochise SS:
 2. I, (Name) PATRICK J. GOOSHERST JUDY L. GOOSHERST
 3. Reside at (Address) 6135 W. TURQUOISE MT. RD., PO BOX 556
 City ELFRIDA, County COCHISE, State AZ, Zip 85610

being duly sworn, deposes and says that he/she is a citizen of the United States, more than eighteen years of age, that all of the facts set forth in this affidavit/notice, subject to the provisions and penalties of 18 USC 1001 pertaining to the filing of false, fictitious, or fraudulent statements with the United States, are true and correct according to the best of my knowledge, information and belief.

4. Owner's Name and Address (if not shown in items 1-3 above) CHECK HERE IF THIS IS A CHANGE OF ADDRESS
PATRICK + JUDY GOOSHERST
6135 W. TURQUOISE MT. RD., P.O. BOX 556,
ELFRIDA AZ 85610

5. That I am personally acquainted with the mining claim(s). The work and improvements were made by and at the expense of the owner(s) of said claim(s). Said contiguous group of claims, listed on the reverse side of this document, are situated in the TURQUOISE Mining District, COCHISE County, Arizona

6. That between the dates starting at 12 o'clock noon on September 1, 19 99 and ending at 12 o'clock noon on September 1, ~~19~~ 2000 at least \$ 1000.00 dollars worth of work and improvements were done and performed upon said claim(s) or upon one or more of a contiguous group of claims for the benefit of all, or wholly or partly outside of a contiguous group of claims for the benefit of all, not including the location work.

7. That the following persons were employed to perform the work and improvements described herein: JR. OGIER & R.N. Waters
"Ogier's Equipment for Lease with Operator" 4773 W. Gleason Rd - Elfrida

8. That the work and improvements performed were: mining for turquoise and road improvements.

9. Dated August 4, 2000, Signature Judy Goosherst
 SUBSCRIBED AND SWORN TO before me, a Notary Public, this 4th day of August, 2000
 by Judy Goosherst
 Notary Public Donald L. Bartol, Jr.
 MY COMMISSION EXPIRES 8/10/2002



Notary Public State of Arizona
 Cochise County
 Donald L. Bartol, Jr.
 Expires August 10, 2002

For BLM Use Only

ENTERED IN COMPUTER

8-15-00

OCT 02 2000

This form is for the purpose of complying with the laws of the United States Department of the Interior, Bureau of Land Management and the State of Arizona pertaining to assessment work and/or a notice of intention to hold. 30 USC 28, 43 CFR 3833.2, ARS 27-208. Subject to Paperwork Reduction Act and Privacy Act statements available at the BLM AZ State Office. The form is not copyrighted. It may be reproduced without restriction.

000821502

If the claims/sites have consecutive BLM #'s and are in the same Township, Range and Section(s) they may be listed as follows:

SAMPLE 1-10 A MC 19640-49 DkVPg # 1025/1-10 (or) 4N 20W 36
 RECORDING # 9106173-82

CLAIM/SITE NAME	SERIAL NUMBER	DkVPg or Recording # of ORIGINAL LOCATION NOTICEI	TWN SHP	RNG	SEC(S)
1. <u>Avalon</u>	A MC # <u>346798</u>	<u>Fee# 970513222</u>	<u>19S</u>	<u>25E</u>	<u>17</u>
2. <u>Avalon 1</u>	A MC # <u>346799</u>	<u>Fee# 970513224</u>	<u>19S</u>	<u>25E</u>	<u>20</u>
3. <u>Avalon 2</u>	A MC # <u>346800</u>	<u>Fee# 970513223</u>	<u>19S</u>	<u>25E</u>	<u>17</u>
4. <u>Avalon 3</u>	A MC <u>349382</u>	<u>Fee# 971233637</u>	<u>19S</u>	<u>25E</u>	<u>20</u>
5. <u>Avalon 4</u>	A MC <u>349383</u>	<u>Fee# 971233636</u>	<u>19S</u>	<u>25E</u>	<u>20</u>
6. <u>Avalon 5</u>	A MC <u>351930</u>	<u>Fee# 990309145</u>	<u>19S</u>	<u>25E</u>	<u>17</u>
7. <u>Avalon 6</u>	A MC <u>351931</u>	<u>Fee# 990309144</u>	<u>19S</u>	<u>25E</u>	<u>17</u>
8. <u>Avalon 7</u>	A MC <u>351932</u>	<u>Fee# 990309143</u>	<u>19S</u>	<u>25E</u>	<u>20</u>
9. _____	A MC _____	_____	_____	_____	_____
10. _____	A MC _____	_____	_____	_____	_____
11. _____	A MC _____	_____	_____	_____	_____
12. _____	A MC _____	_____	_____	_____	_____
13. _____	A MC _____	_____	_____	_____	_____
14. _____	A MC _____	_____	_____	_____	_____
15. _____	A MC _____	_____	_____	_____	_____
16. _____	A MC _____	_____	_____	_____	_____
17. _____	A MC _____	_____	_____	_____	_____
18. _____	A MC _____	_____	_____	_____	_____
19. _____	A MC _____	_____	_____	_____	_____
20. _____	A MC _____	_____	_____	_____	_____
21. _____	A MC _____	_____	_____	_____	_____
22. _____	A MC _____	_____	_____	_____	_____
23. _____	A MC _____	_____	_____	_____	_____
24. _____	A MC _____	_____	_____	_____	_____
25. _____	A MC _____	_____	_____	_____	_____
26. _____	A MC _____	_____	_____	_____	_____
27. _____	A MC _____	_____	_____	_____	_____
28. _____	A MC _____	_____	_____	_____	_____
29. _____	A MC _____	_____	_____	_____	_____
30. _____	A MC _____	_____	_____	_____	_____

000821502

FILE WITH: Bureau of Land Management, 3707 North 7th Street, P. O. Box 16563, Phoenix, Arizona 85011 and the respective county recorder, ON OR BEFORE DECEMBER 30th (NOT THE 31st). BLM REQUIRES A \$5.00 NONREFUNDABLE SERVICE CHARGE FOR EACH MINING CLAIM, MILL SITE OR TUNNEL SITE. ANNUAL FILINGS THAT ARE NOT ACCOMPANIED BY PROPER SERVICE CHARGES WILL BE RETURNED WITHOUT FURTHER ACTION BY BLM.

August 7, 2000 -

To Whom It May Concern:

Please find enclosed our 'maintenance fee waiver certification' and our 'affidavit of performance of annual work' for our eight mining claims. Also enclosed our check for \$1742 to cover service charge for each mining claim and 2 copies of each form.

Thank you very much

Judy + Patrick
Goosler

Please return to:

Burguoise Mt.

P.O. Box 556

Elfrida Ariz 85610

(page # 520-378-7492)

8/11/00 please note - there is no service charge for POC filing. A \$200 refund will be authorized after check clearance.

(Contact: [Name] - [Number])

RECEIVED
BUREAU OF
LAND RESTORATION
Aug 11 10 33 AM '00
ARIZONA
STATE OFFICE
PHOENIX, ARIZONA

**United States Department of the Interior
Bureau of Land Management**
BUSINESS & SUPPORT SVCS DIV
222 N CENTRAL AVE
PHOENIX, AZ 85004 -2203
Phone: (602) 417-9200

Receipt	
No:	166945

Transaction #: 180014					
Date of Transaction: 08/11/2000					
CUSTOMER:		PATRICK J GOOSHERST BOX 556 ELFRIDA, AZ 85610			
LINE #	QTY	COMMODITY / SUBJECT / ACTION / PRODUCT	REMARKS	UNIT PRICE	TOTAL
1	1	LOCATABLE MINERALS / MINING CLAIMS-ACCOUNTS/UNADJUDICATED / MINING CLAIM MONEY RECEIVED (455)	POL 2000 (8)	- n/a -	\$40.00
2	1	SUSPENSE, MISCELLANEOUS / SUSPENSE, MISCELLANEOUS / TEMPORARY SUSPENSE, MISC (455)		- n/a -	\$2.00
TOTAL:					\$42.00

PAYMENT INFORMATION			
1	AMOUNT:	\$42.00	POSTMARKED: 08/10/2000
	TYPE:	CHECK	RECEIVED: 08/11/2000
	CHECK NO:	2414	
	NAME:	GOOSHERST, PATRICK J BOX 556 ELFRIDA AZ 85610	

REMARKS

CASE SERIAL NUMBER INFORMATION		
TRNS #	LINE #	CASES
180014	1	AMC346798
180014	2	- n/a -

This receipt was generated by the automated BLM Collections and Billings System and is a paper representation of a portion of the official electronic record contained therein.

UNITED STATES
DEPARTMENT OF THE INTERIOR
BUREAU OF LAND MANAGEMENT

MAINTENANCE FEE WAIVER CERTIFICATION

SEE INSTRUCTIONS ON REVERSE

351930
349382
346798

217

FORM APPROVED
OMB NO. 1004-0114
Expires: December 31, 2002
RECEIVED
BUREAU OF LAND MANAGEMENT
8/17/00

- This small miner waiver is filed for the assessment year beginning at noon on September 1, 00 and ending at noon on September 1, 01.
- The undersigned and all related parties owned ten or fewer mining claims, mill, or tunnel sites located and maintained on Federal lands in the United States of America on September 1, 00.
- The undersigned have performed the assessment work **required by law** for each mining claim listed **prior to filing this waiver** and understand that by filing this form; an affidavit of assessment work **must** be recorded by the December 30th following the filing of this waiver.
- The undersigned understand that if the assessment work obligation has not yet come due under 30 U.S.C. 28 (for those claims in their first assessment year only); a notice of intent to hold reciting this condition **must** be recorded by the December 30th following the filing of this waiver.
- The undersigned understand that mill and tunnel sites may also be listed upon this waiver and be waived from payment of the maintenance fee; and that a notice of intent to hold for these sites is required to be recorded by the December 30th immediately following the filing of this waiver.
- The undersigned understand and acknowledge that pursuant to 43 U.S.C. 1212 and 18 U.S.C. 1001; the filing or recording of a false, fictitious, or fraudulent document with the Bureau of Land Management may result in a fine of up to \$250,000, a prison term not to exceed five years, or both.
- The mining claims, mill or tunnel sites for which this waiver from payment of the maintenance fees is requested are:

	CLAIM OR SITE NAME	Correct Serial #.	BLM RECORDATION SERIAL NUMBER
1.	Avalon		AMC # 346798
2.	Avalon # 1		AMC # 346799
3.	Avalon # 2	346800	AMC # 3467800
4.	Avalon # 3		AMC # 349382
5.	Avalon # 4		AMC # 349383
6.	Avalon # 5		AMC # 351930
7.	Avalon # 6		AMC # 351931
8.	Avalon # 7		AMC # 351932
9.			
10.			

The owner(s) (claimants) of the above mining claims and sites are:

PATRICK J. GOOSHERST
(Owner's Name - Please Print)
P. O. BOX 556
(Street or P.O. Box)
ELFRIDA AZ 85610
(City) (State) (Zip Code)

Patrick J. Goosherst
(Owner's Signature)

JUDY L. GOOSHERST
(Owner's Name - Please Print)
P. O. BOX 556
(Street or P.O. Box)
ELFRIDA AZ 85610
(City) (State) (Zip Code)

Judy L. Goosherst
(Owner's Signature)

(Owner's Name - Please Print)

(Street or P.O. Box)

(City) (State) (Zip Code)

(Owner's Signature)
VERIFIED
8/24/00
ENTERED INTO COMPUTER
DM 8/17/00

(Owner's Name - Please Print)	(Owner's Signature)
(Street or P.O. Box)	(City) (State) (Zip Code)
(Owner's Name - Please Print)	(Owner's Signature)
(Street or P.O. Box)	(City) (State) (Zip Code)
(Owner's Name - Please Print)	(Owner's Signature)
(Street or P.O. Box)	(City) (State) (Zip Code)
(Owner's Name - Please Print)	(Owner's Signature)
(Street or P.O. Box)	(City) (State) (Zip Code)

INSTRUCTIONS

1. This certification is made under the provisions of § 1744 of Title 43 and § 28-28k of Title 30 of the United States Code; and the regulations thereunder (43 CFR Part 3830).
2. The claimant(s) **must** fill in the dates in paragraph 1 for the beginning and ending of the assessment year for which this waiver is sought.
3. The claimant(s) **must** fill in the date in paragraph 2 for the beginning of the assessment year for which this waiver is sought.
4. All claim and site names and Bureau of Land Management (BLM) serial numbers **must** be listed for the mining claims, mill sites, and tunnel sites for which the waiver is sought.
5. All owners of the mining claims, mill sites, and tunnel sites and their addresses **must** be given.
6. This waiver form **must** be signed by all the claimants or their designated agent, in original form. If an agent is designated, a notarized designation of agent, signed by all of the claimants with proper address given, **must** be submitted with this waiver.
7. This form **must** be filed no later than September 1st for the upcoming assessment year in the BLM State Office where the mining claims or sites are recorded, or the waiver cannot be granted by the BLM. (Example: to obtain a waiver for the assessment year 2000, which begins at noon on September 1, 1999, you **must** qualify for and file for a waiver no later than September 1, 1999 in the proper BLM State Office).
8. For all mining claims which require assessment work, you **must** record an affidavit of labor on or before the December 30th immediately following the filing of this waiver. For all other mining claims or sites waived, you **must** record a notice of intent to hold on or before the December 30th immediately following the filing of this waiver.
9. Mill and tunnel sites may also be listed upon this waiver and be waived from payment of the maintenance fee. A notice of intent to hold for these sites is required to be filed by the December 30th following the filing of this waiver.

NOTICE/BURDEN HOURS STATEMENT

The Privacy Act of 1974, *as amended*, and the regulation in 43 CFR 2.48(d) provide that you be furnished the following information in connection with the information required by this certification of waiver from rental fees.

AUTHORITY: 30 U.S.C. 28-28k; 43 U.S.C. 1201, 1457, 1740, and 1744; and 43 CFR 3830.

PRINCIPLE PURPOSE: This information is to be used to verify that the owner(s) (claimants) of a mining claim has complied with 30 U.S.C. 28f and is entitled to perform assessment work in lieu of paying the maintenance fee for the mining claims listed on this form.

ROUTINE USE: (1) Adjudication of the claimant(s) certification of waiver from paying the maintenance fee otherwise required by 30 U.S.C. 28f. (2) Disclosure may be made to appropriate Federal agencies when location is made within the agency's geographic area of responsibility. (3) Information from the record and/or the record will be transferred to the appropriate Federal, State, or local agency, or a member of the public in response to a specific request for pertinent information. (4) Information may also be provided to the Department of Justice or in a proceeding before a court or adjudicative body; or to Federal, State, local or foreign agencies when needed for enforcement of civil or criminal codes or applicable regulations concerning title rights upon the public land.

EFFECT OF NOT PROVIDING INFORMATION: Disclosure of this information is required by 30 U.S.C. 28f and 43 CFR Part 3830 for those qualified claimants wishing to take the small miner waiver allowed. Failure to supply the information required in this form to support the claimants certification of waiver from payment of the otherwise required maintenance fees will result in the waiver being disallowed and the mining claims subject to forfeiture by BLM under 30 U.S.C. 28i.

The Paperwork Reduction Act of 1995 requires us to inform you that:

This information is being collected to allow the BLM to determine if you qualify for a waiver from the payment of \$100 per mining claim or site maintenance fee established in 30 U.S.C. 28f and the implementing regulations at 43 CFR 3830. A response to this request is required in accordance with the statute to obtain your benefit.

BLM would like you to know that you do not have to respond to this, or any other, Federal agency-sponsored information collection unless it displays a currently valid OMB control number.

Public reporting burden for this form is estimated to average 8 minutes (0.133 hours) per response, including time to review instructions, gathering and maintaining data, and completing and reviewing the form. Direct comments regarding this burden estimate, or any other aspect of this form, to the U.S. Department of the Interior, Bureau of Land Management, (1004-0114) Bureau Clearance Officer (WO-630), Mail Stop 401 LS, 1849 C St., N.W., Washington, D.C. 20240.

FOR OFFICIAL USE ONLY

MAINTENANCE FEE PAYMENT WAIVER CERTIFICATION

This small miner waiver is filed to hold the claims/sites listed below for the assessment year beginning at noon on the first September 1 following the official filing of this form with BLM.

The undersigned owner(s) of the mining claims/sites listed below hereby certify under penalty of 18 U.S.C. 1001 and 43 U.S.C. 1212 that:

I/We control, or will control, ten or fewer mining claims/sites located and maintained on Federal land in the United States of America on the August 31 that is one day before the beginning of the assessment year indicated in line one above.

I/We have/will performed/performed assessment work upon the claims listed below for the current assessment year as of the August 31 indicated in line three above. This work meets the requirements of the General Mining Law of 1872, as amended; the Act of August 10, 1993; and the regulations at 43 CFR 3833 and 3850. Such work will be described on our affidavit of labor. Listing a site on this form constitutes a filing of a Notice of Intention to Hold for that site. I enclose a \$5.00 per site service charge (recording fee) for each site listed.

Please check this box if the following statement applies to you.
I/We relinquish my/our claims and/or sites not listed below.

346798
349382

The mining claims and sites for which the above waiver from payment of the maintenance fees is made are:

CLAIM NAME	BLM RECORDATION SERIAL NUMBER
1. Avalon	Amc # 346798
2. Avalon 1	Amc # 346799
3. Avalon 2	Amc # 346800
4. Avalon 3	Amc # 349382
5. Avalon 4	Amc # 349383
6.	
7.	
8.	
9.	
10.	

RECEIVED
BUREAU OF
LAND MANAGEMENT
OCT 13 10 08 AM '99
ARIZONA
STATE OFFICE
PHOENIX, ARIZONA

All owner(s) of the above mining claims and sites are filing for this waiver.

I/We understand and acknowledge that pursuant to 43 U.S.C. 1212 and 18 U.S.C. 1001, the filing of a false, fictitious, or fraudulent document with the Bureau of Land Management may result in a fine of up to \$10,000, a prison term not to exceed five years, or both.

PATRICK JOHN GOOSHERST (Owner's Name - Please Print) Patrick John Goosherst (Owner's Signature)

P.O. Box 556 (Street or P.O. Box) ELFRIDA AZ 85610 (City) (State) (Zip Code)

Judy L. Goosherst (Owner's Name - Please Print) Judy L. Goosherst (Owner's Signature)

P.O. Box 556 (Street or P.O. Box) ELFRIDA AZ 85610 (City) (State) (Zip Code)

(Owner's Name - Please Print) (Owner's Signature)

(Street or P.O. Box) (City) (State) (Zip Code)

(Owner's Name - Please Print) ENTERED IN COMPUTER (Owner's Signature) VERIFIED

(Street or P.O. Box) (City) (State) (Zip Code) 10/14/98

MAINTENANCE FEE PAYMENT WAIVER CERTIFICATION

This small miner waiver is filed to hold the claims/sites listed below for the assessment year beginning at noon on the first September 1 following the official filing of this form with BLM.

The undersigned owner(s) of the mining claims/sites listed below hereby certify under penalty of 18 U.S.C. 1001 and 43 U.S.C. 1212 that:

I/We control, or will control, ten or fewer mining claims/sites located and maintained on Federal land in the United States of America on the August 31 that is one day before the beginning of the assessment year indicated in line one above.

I/We have/will performed/performed assessment work upon the claims listed below for the current assessment year as of the August 31 indicated in line three above. This work meets the requirements of the General Mining Law of 1872, as amended; the Act of August 10, 1993; and the regulations at 43 CFR 3833 and 3850. Such work will be described on our affidavit of labor. Listing a site on this form constitutes a filing of a Notice of Intention to Hold for that site. I enclose a \$5.00 per site service charge (recording fee) for each site listed.

Please check this box if the following statement applies to you.

I/We relinquish my/our claims and/or sites not listed below.

346798
349382

The mining claims and sites for which the above waiver from payment of the maintenance fees is made are:

CLAIM NAME	BLM RECORDATION SERIAL NUMBER
1. Avalon	Amc # 346798
2. Avalon 1	Amc # 346799
3. Avalon 2	Amc # 346800
4. Avalon 3	Amc # 349382
5. Avalon 4	Amc # 349383
6.	
7.	
8.	
9.	
10.	

All owner(s) of the above mining claims and sites are filing for this waiver.

I/We understand and acknowledge that pursuant to 43 U.S.C. 1212 and 18 U.S.C. 1001, the filing of a false, fictitious, or fraudulent document with the Bureau of Land Management may result in a fine of up to \$10,000, a prison term not to exceed five years, or both.

PATRICK JOHN GOOSHERST

(Owner's Name - Please Print)

(Owner's Signature)

P.O. Box 556

(Street or P.O. Box)

ELFRIDA

(City)

AZ

(State)

85610

(Zip Code)

Judy L. Goosherst

(Owner's Name - Please Print)

(Owner's Signature)

P.O. Box 556

(Street or P.O. Box)

ELFRIDA

(City)

AZ

(State)

85610

(Zip Code)

(Owner's Name - Please Print)

(Owner's Signature)

(Street or P.O. Box)

(City)

(State)

(Zip Code)

(Owner's Name - Please Print)

(Owner's Signature)

(Street or P.O. Box)

(City)

(State)

(Zip Code)

ENTERED IN COMPUTER

DM 9/1/98

346798

Aug 31, 1899

349382

351930

Please keep over payment of
\$1.00. Thank you very much

Judy Horshorst

ARIZONA
STATE OFFICE
PHOENIX, ARIZONA

SEP 3 10 00 PM '99

RECEIVED
BUREAU OF
LAND MANAGEMENT

ENTERED INTO COMPUTER

L 11/8/99

sc

AUG 19 1999

2pm 5+
E-2



FEE # 990825768
OFFICIAL RECORDS
COCHISE COUNTY
DATE 99/08/19 HOUR 2

REQUEST OF
GOOSHEREST, PATRICK J
CHRISTINE RHODES-RECORDER
FEE : 14.00 PAGES : 2

AZ-3850-1 (July 1992)

For BLM Use Only

8 = \$40.00
red

Return Document to:

PATRICK J. GOOSHEREST
P.O. BOX 556
ELFRIDA, AZ 85610

Telephone # ()-

AFFIDAVIT OF PERFORMANCE OF ANNUAL WORK

Also fill in ITEMS 1 through 9 and the reverse side of this document.

CHECK ONE

NOTICE OF INTENTION TO HOLD

I intend to hold the claim(s) /site(s) listed on the reverse side of this document for the calendar year 19___. Also fill in ITEMS 1 through 4 and ITEM 9.

NOTICES OF INTENTION TO HOLD ARE FOR MILL SITES AND TUNNEL SITES OR FOR MINING CLAIMS WHEN ASSESSMENT WORK HAS NOT BEEN DONE, REGARDLESS OF WHETHER THE ANNUAL ASSESSMENT HAS BEEN SUSPENDED, DEFERRED, OR NOT YET ACCRUED. THE FILING OF A NOTICE OF INTENTION TO HOLD SHALL NOT RELIEVE THE OWNER OF COMPLYING WITH FEDERAL AND STATE LAWS PERTAINING TO THE PERFORMANCE OF ANNUAL ASSESSMENT WORK. NOTICES OF INTENTION TO HOLD FOR MILL SITES OR TUNNEL SITES NEED NOT BE COUNTY RECORDED. FOR MINING CLAIMS THE FORM FILED WITH BLM MUST BE IDENTICAL TO THE ONE THAT WAS OR WILL BE FILED WITH THE COUNTY.

Evidence of Annual Assessment Work or a Notice of Intention to Hold must be filed each calendar year following the calendar year in which the Claim/site was located.

ALL CLAIMS LISTED ON A SINGLE AFFIDAVIT MUST BE CONTIGUOUS.

1. State of Arizona, County of Cochise ss:
2. I, (Name) Patrick John Goosherest
3. Reside at (Address) 6135 W. TURQUOISE Mt. Rd., Box 556
City ELFRIDA, County Cochise, State AZ, Zip 85610

being duly sworn, deposes and says that he/she is a citizen of the United States, more than eighteen years of age, that all of the facts set forth in this affidavit/notice, subject to the provisions and penalties of 18 USC 1001 pertaining to the filing of false, fictitious, or fraudulent statements with the United States, are true and correct according to the best of my knowledge, information and belief.

4. Owner's Name and Address (If not shown in items 1-3 above) CHECK HERE IF THIS IS A CHANGE OF ADDRESS

5. That I am personally acquainted with the mining claim(s). The work and improvements were made by and at the expense of the owner(s) of said claim(s). Said contiguous group of claims, listed on the reverse side of this document, are situated in the TURQUOISE Mining District, Cochise County, Arizona

6. That between the dates starting at 12 o'clock noon on September 1, 1998 and ending at 12 o'clock noon on September 1, 1999 at least \$ 1000.00 dollars worth of work and improvements were done and performed upon said claim(s) or upon one or more of a contiguous group of claims for the benefit of all, or wholly or partly outside of a contiguous group of claims for the benefit of all, not including the location work.

7. That the following persons were employed to perform the work and improvements described herein:

8. That the work and improvements performed were: prospecting and mining for turquoise and road improvements.

9. Dated Aug 18, 1999 Signature Patrick J. Goosherest

SUBSCRIBED AND SWORN TO before me, a Notary Public, this 18th day of August 1999

Notary Public Julia M. Merrill
MY COMMISSION EXPIRES May 20, 2003

This form is for the purpose of complying with the laws of the United States Department of the Interior, Bureau of Land Management and the State of Arizona pertaining to assessment work and/or a notice of intention to hold. 30 USC 28, 33 CFR 3833.2, ARS 27-208. Subject to Paperwork Reduction Act and other statements available at the BLM AZ State Office. The form is not copyrighted. It may be reproduced without restriction.

990825768

RECEIVED
BUREAU OF
LAND MANAGEMENT
ARIZONA
STATE OFFICE
PHOENIX, ARIZONA
For BLM Use Only
3 10 00 PM '99
ENTERED INTO COMPUTER
11/8/99
sc

If the claims/sites have consecutive BLM #'s and are in the same Township, Range and Section(s) they may be listed as follows:

SAMPLE 1-10 A MC 19640-49 Dkt/Pg # 1025/1-10 (or) 4N 20W 36
 RECORDING # 9106173-82

CLAIM/SITE NAME	SERIAL NUMBER	Dkt/Pg or Recording # of ORIGINAL LOCATION NOTICE!	TWN SHP	RNG	SEC(S)
1. Avalon	A MC 346798				
2. Avalon 1	A MC 346799				
3. Avalon 2	A MC 346800				
4. Avalon 3	A MC 349382				
5. Avalon 4	A MC 349383				
6. Avalon 5	A MC 351930				
7. Avalon 6	A MC 351931				
8. Avalon 7	A MC 351932				
9.	A MC				
10.	A MC				
11.	A MC				
12.	A MC				
13.	A MC				
14.	A MC				
15.	A MC				
16.	A MC				
17.	A MC				
18.	A MC				
19.	A MC				
20.	A MC				
21.	A MC				
22.	A MC				
23.	A MC				
24.	A MC				
25.	A MC				
26.	A MC				
27.	A MC				
28.	A MC				
29.	A MC				
30.	A MC				

**FILE WITH: BUREAU OF LAND MANAGEMENT, 222 NORTH CENTRAL AVENUE,
 PHOENIX, AZ 85004-2203 and the respective county recorder, ON OR BEFORE
DECEMBER 30th (NOT THE 31st), BLM REQUIRES A \$5.00 NONREFUNDABLE
SERVICE CHARGE FOR EACH MINING CLAIM, MILL SITE OR TUNNEL SITE.
ANNUAL FILLINGS THAT ARE NOT ACCOMPANIED BY PROPER SERVICE
CHARGES WILL BE RETURNED WITHOUT FURTHER ACTION BY BLM.**

UNITED STATES
DEPARTMENT OF THE INTERIOR
BUREAU OF LAND MANAGEMENT

RECEIPT AND ACCOUNTING ADVICE

NO. 2348059 07

CD/AZ 09/03/99

Subject: AFFIDAVITS OF ASSESSMENT WORK 2 17 12 40.00

Applicant: PATRICK J GOOSHERST
PO BOX 556
ELFRIDA AZ 85610

Remitter: MO 83548676610

Assignor:

LEASE MANAGEMENT DATA NEW UPDATE PAYMENT

ORIGINAL SERIAL NO.	ASG.	TYPE	ST.	CTY.	FUND SYMBOL	ACRES/UNITS	RATE
AMC 346798 ET AL		(8)					

AMOUNT	ANV. DATE	EXP. DATE	BILL CYC.	S/C	DISTRICT	NEXT BILL	MISC. DATA	U of M	ACTUAL UNITS

ASSIGNMENT SERIAL NO.	ASG.	TYPE	ST.	CTY.	FUND SYMBOL	ACRES/UNITS	RATE

AMOUNT	ANV. DATE	EXP. DATE	BILL CYC.	S/C	DISTRICT	NEXT BILL	MISC. DATA	U of M	ACTUAL UNITS

APPLY REMITTANCE			
ACTION	FUND SYMBOL	CTY.	AMOUNT
FILING FEE			
RENTAL			
UNEARNED			
REFUND			
TOTAL			
AMOUNT DUE			

Remarks:

BY: _____ DATE: _____

Lease in Escrow?
 KGS? Of Interest?
 Auto Escalates? Operating Rights?
 Auto Renew? Operator
 Bond Filed?

FOR MMS USE ONLY		
BILLEE	NUMBER	FOREST REFUGE
OCS SECTION		
CODE		

MAINTENANCE FEE PAYMENT WAIVER CERTIFICATION

This small miner waiver is filed to hold the claims/sites listed below for the assessment year beginning at noon on the first September 1 following the official filing of this form with BLM.

The undersigned owner(s) of the mining claims/sites listed below hereby certify under penalty of 18 U.S.C. 1001 and 43 U.S.C. 1212 that: **182**

I/We control, or will control, ten or fewer mining claims/sites located and maintained on Federal land in the United States of America on the August 31 that is one day before the beginning of the assessment year indicated in line one above.

I/We have/will performed/perform assessment work upon the claims listed below for the current assessment year as of the August 31 indicated in line three above. This work meets the requirements of the General Mining Law of 1872, *as amended*; the Act of August 10, 1993; and the regulations at 43 CFR 3833 and 3850. Such work will be described on our affidavit of labor. Listing a site on this form constitutes a filing of a Notice of Intention to Hold for that site. I enclose a \$5.00 per site service charge (recording fee) for each site listed.

Please check this box if the following statement applies to you.

I/We relinquish my/our claims and/or sites not listed below.

346798 351930
349382

The mining claims and sites for which the above waiver from payment of the maintenance fees is made are:

CLAIM NAME	BLM RECORDATION SERIAL NUMBER
1. Avalon	Amc # 346798
2. Avalon # 1	Amc # 346799
3. Avalon 2	Amc # 346800
4. Avalon 3	Amc # 349382
5. Avalon 4	Amc # 349383
6. Avalon 5	Amc # 351930
7. Avalon 6	Amc # 351931
8. Avalon 7	Amc # 351932
9.	
10.	

All owner(s) of the above mining claims and sites are filing for this waiver.

I/We understand and acknowledge that pursuant to 43 U.S.C. 1212 and 18 U.S.C. 1001, the filing of a false, fictitious, or fraudulent document with the Bureau of Land Management may result in a fine of up to \$10,000, a prison term not to exceed five years, or both.

PATRICK JOHN GOOSHERST
(Owner's Name - Please Print)

Patrick John Goosherst 8/5/99
(Owner's Signature)

P.O. Box 556
(Street or P.O. Box)

ELFRIDA AZ 85610
(City) (State) (Zip Code)

JUDY LYNN GOOSHERST
(Owner's Name - Please Print)

Judy Lynn Goosherst
(Owner's Signature)

P.O. Box 556
(Street or P.O. Box)

ELFRIDA AZ 85610
(City) (State) (Zip Code)

(Owner's Name - Please Print)

(Owner's Signature)

(Street or P.O. Box)

(City)

(State)

(Zip Code)

VERIFIED

OCT 15 1999

(Owner's Name - Please Print)

(Owner's Signature)

(Street or P.O. Box)

(State)

(Zip Code)

ENTERED INTO COMPUTER

AM 8/12/99

(Owner's Name - Please Print)	(Owner's Signature)		
(Street or P.O. Box)	(City)	(State)	(Zip Code)
(Owner's Name - Please Print)	(Owner's Signature)		
(Street or P.O. Box)	(City)	(State)	(Zip Code)
(Owner's Name - Please Print)	(Owner's Signature)		
(Street or P.O. Box)	(City)	(State)	(Zip Code)
(Owner's Name - Please Print)	(Owner's Signature)		
(Street or P.O. Box)	(City)	(State)	(Zip Code)

INSTRUCTIONS

1. This certification of waiver from payment of maintenance fees is made under the regulations at 43 CFR 3833 and 3850.
2. This waiver **must** be filed in advance of the assessment year for which a waiver is sought, but in no event be filed later than the August 31st preceding the assessment year for which the waiver is sought.
3. You **must** still record your affidavit of assessment work for claims listed and/or Notices of Intention to Hold for any sites listed with the BLM by each December 30th, and the local recording office under State law, as in the past.
4. A \$5.00 service charge (recording fee) is required for all sites listed, otherwise a separate notice of intent to hold **must** be filed by December 30.
5. This waiver **must** be filed in the BLM State Office where the mining claims are recorded.
6. If the claims and sites are located in more than one State, a separate waiver form **must** be filed in each State in which they are held. The total number of claims and sites listed on separate waiver forms cannot exceed ten.
7. All claim names and Bureau of Land Management (BLM) serial numbers **must** be listed for all mining claims and sites for which a waiver is sought.
8. All owners and their addresses **must** be listed.
9. This waiver form **must** be signed by all of the owners or their designated agent. If an agent is designated, a statement appointing the agent, signed by all of the owners, **must** be submitted with this certification, if a designation of agent is not currently on file with the BLM State office where your claims and sites are recorded.
10. Mining claims and sites held by a husband and wife, either jointly or individually, or their children under the age of discretion, shall be counted towards the 10 claim limit. Mining claims and sites held in co-ownership, or by an association of locators, by a partnership, or by a corporation shall be counted towards the 10 claim limit for claimants that have an interest in these entities.
11. Failure to pay the maintenance fee or meet the requirements for waiver from payment of the maintenance fee by any August 31st deadline for the following assessment year shall cause the mining claims and sites to be declared null and void.

NOTICE/BURDEN HOURS STATEMENT

The Privacy Act of 1974 and the regulation in 43 CFR 2.48(d) provide that you be furnished the following information in connection with the information required by this certification of exemption from rental fees form.

AUTHORITY: 30 U.S.C. 28-28k; 43 U.S.C. 1201, 1740, and 1744; 43 CFR 3833 and 3850.

PRINCIPLE PURPOSE: This information is to be used to verify that the owner(s) of a mining claim has complied with the Act of August 10, 1993 (107 Stat. 312), and is entitled to perform assessment work in lieu of paying the maintenance fee for the mining claims listed on this form.

ROUTINE USE: (1) Adjudication of the claimant(s) certification of waiver from paying the maintenance fee otherwise required by the Act of August 10, 1993 (107 Stat. 312). (2) Disclosure may be made to appropriate Federal agencies when location is made within the agency's geographic area of responsibility. (3) Information from the record and/or the record will be transferred to the appropriate Federal, State, or local agency, or a member of the public in response to a specific request for pertinent information. (4) Information may also be provided to the Department of Justice or in a proceeding before a court or adjudicative body; or to Federal, State, local or foreign agencies when needed for enforcement of civil or criminal codes or applicable regulations concerning title rights upon the public land.

EFFECT OF NOT PROVIDING INFORMATION: Disclosure of this information is required by the Act of August 10, 1993 (107 Stat. 312) and 43 CFR 3833 for those owner(s) wishing to take the small miners waiver allowed under 43 CFR 3833 and 3850. Failure to supply the information required in this form to support the owner(s) certification of waiver from payment of the otherwise required maintenance fees will result in the waiver being disallowed and the mining claims declared null and void by the Bureau of Land Management (BLM).

The Paperwork Reduction Act of 1980 (44 U.S.C. 3501, et seq.) requires us to tell you that:

This information is being collected to allow the BLM to determine if you qualify for a waiver from the payment of \$100 per mining claim maintenance fee established by the Act of August 10, 1993 (107 Stat. 312) and the implementing regulations at 43 CFR 3833 and 3850. A response to this request is required in accordance with the statute (107 Stat. 312) to retain your benefit.

Public reporting burden for this form is estimated to average 8 minutes per response, including time to review instructions, gathering and maintaining data, and completing and reviewing the form. Direct comments regarding this burden estimate, or any other aspect of this form, to the Department of the Interior, Bureau of Land Management, Information Collection Clearance Officer (DW-101) Denver Federal Center, Building 40, P.O. Box 25047, Denver, CO 80225-0047 and the Office of Management and Budget, Paperwork Reduction Project (1004-0114), Washington, D.C. 20503.

BLM would like you to know that you do not have to respond to this, or any other, Federal agency-sponsored information collection unless it displays a currently valid OMB control number.

FOR OFFICIAL USE ONLY

RECEIVED
 BUREAU OF
 LAND MANAGEMENT
 PHOENIX, ARIZONA
 AUG 9 11 19 AM '99
 ANTELOPE
 STATE OFFICE
 PHOENIX, ARIZONA

Doris -

46798

349382

Please note:

Our correct address

P.O. Box 556

Effrida, Ar. 85610

Thank you for noticing
our oversight.

Sincerely -

Pat Goosherst

346798 - 346800

349382 - 349383

Patrick J.
+
Judy L. Goosherst

DEC 21 1998

53

ARIZONA
STATE OFFICE
PHOENIX, ARIZONA

OCT 13 10 08 AM '98

RECEIVED
BUREAU OF
LAND MANAGEMENT

(the
was
DOT. ENVELOPE
555
in

United States Department of the Interior

BUREAU OF LAND MANAGEMENT

ARIZONA STATE OFFICE

222 North Central Avenue

Phoenix, Arizona 85004-0003

In Reply Refer To:
3800 (952.3)

MAR 31 1998

The attached document is provided to identify the A MC number assigned to your claim(s).

All future correspondence from this office will be sent only to the party identified as the "LEAD OWNER," unless otherwise instructed. If you have any questions, please call (602) 417-9518.



FEE # 98082524
 OFFICIAL RECORD
 COCHISE COUNTY
 DATE 8/21/98 HOUR 1

AUG 21 1998 1Pm
 50-2

REQUEST OF
 GOOSHERST, PAT & JUDY
 CHRISTINE RHODES-RECORDER
 FEE : 14.00 PAGES : 2

340798
 349382

Return Document to:

For BLM Use Only

AZ-3850-1 (July 1992)

PAT + Judy Goosherst
P.O. Box 556
ELFRIDA AZ 85610

5 sqm

Telephone # () -

AFFIDAVIT OF PERFORMANCE OF ANNUAL WORK

Also fill in ITEMS 1 through 9 and the reverse side of this document.

CHECK
 ONE

NOTICE OF INTENTION TO HOLD

I intend to hold the claim(s) /site(s) listed on the reverse side of this document for the calendar year 19___. Also fill in ITEMS 1 through 4 and ITEM 9.

NOTICES OF INTENTION TO HOLD ARE FOR MILL SITES AND TUNNEL SITES OR FOR MINING CLAIMS WHEN ASSESSMENT WORK HAS NOT BEEN DONE, REGARDLESS OF WHETHER THE ANNUAL ASSESSMENT HAS BEEN SUSPENDED, DEFERRED, OR NOT YET ACCRUED. THE FILING OF A NOTICE OF INTENTION TO HOLD SHALL NOT RELIEVE THE OWNER OF COMPLYING WITH FEDERAL AND STATE LAWS PERTAINING TO THE PERFORMANCE OF ANNUAL ASSESSMENT WORK. NOTICES OF INTENTION TO HOLD FOR MILL SITES OR TUNNEL SITES NEED NOT BE COUNTY RECORDED. FOR MINING CLAIMS THE FORM FILED WITH BLM MUST BE IDENTICAL TO THE ONE THAT WAS OR WILL BE FILED WITH THE COUNTY.

Evidence of Annual Assessment Work or a Notice of Intention to Hold must be filed each calendar year following the calendar year in which the Claim/site was located.

ALL CLAIMS LISTED ON A SINGLE AFFIDAVIT MUST BE CONTIGUOUS.

1. State of Arizona, County of Cochise ss:
2. I, (Name) PATRICK JOHN GOOSHERST
3. Reside at (Address) 6135 N. GHOST TOWN TRAIL (TURQUOISE Mt, Box 556)
 City ELFRIDA, County COCHISE, State AZ, Zip 85610

being duly sworn, deposes and says that he/she is a citizen of the United States, more than eighteen years of age, that all of the facts set forth in this affidavit/notice, subject to the provisions and penalties of 18 USC 1001 pertaining to the filing of false, fictitious, or fraudulent statements with the United States, are true and correct according to the best of my knowledge, information and belief.

4. Owner's Name and Address (If not shown in items 1-3 above) CHECK HERE IF THIS IS A CHANGE OF ADDRESS
PATRICK JOHN GOOSHERST + JUDY L. GOOSHERST
P.O. Box 556 (6135 N GHOST TOWN TRAIL)
ELFRIDA AZ 85610

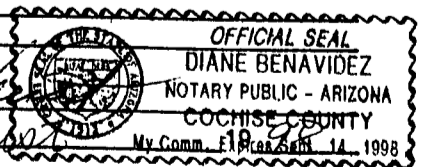
5. That I am personally acquainted with the mining claim(s). The work and improvements were made by and at the expense of the owner(s) of said claim(s). Said contiguous group of claims, listed on the reverse side of this document, are situated in the TURQUOISE Mining District, COCHISE County, Arizona

6. That between the dates starting at 12 o'clock noon on September 1, 1997 and ending at 12 o'clock noon on September 1, 1998 at least \$ 500.00 dollars worth of work and improvements were done and performed upon said claim(s) or upon one or more of a contiguous group of claims for the benefit of all, or wholly or partly outside of a contiguous group of claims for the benefit of all, not including the location work.

7. That the following persons were employed to perform the work and improvements described herein: Don Duffield
Andy Banks, Bobby McDonald

8. That the work and improvements performed were: exploration + mining turquoise
Road improvements.

9. Dated 8-20-98, Signature Patrick J. Goosherst
 SUBSCRIBED AND SWORN TO before me, a Notary Public, this 21st day of August
 by Patrick John Goosherst
 Notary Public Diane Benavidez
 MY COMMISSION EXPIRES 9-14-98



For BLM Use Only

Aug 24 9 40 AM '98

This form is for the purpose of complying with the laws of the United States Department of the Interior, Bureau of Land Management and the State of Arizona pertaining to assessment work and/or a notice of intention to hold. 30 USC 28, 43 CFR 3833.2, ARS 27-208. Subject to Paperwork Reduction Act and Privacy Act statements available at the BLM AZ State Office. The form is not copyrighted. It may be reproduced without restriction.

ENTERED IN COMPUTER

DM 9/1/98

980825248

If the claims/sites have consecutive BLM #'s and are in the same Township, Range and Section(s) they may be listed as follows:

SAMPLE 1-10 A MC 19640-49 Dkt/Pg # 1025/1-10 (or) 4N 20W 36
 RECORDING # 9106173-82

CLAIM/SITE NAME	SERIAL NUMBER	Dkt/Pg or Recording # of ORIGINAL LOCATION NOTICE!	TWN SHP	RNG	SEC(S)
1. <u>Avalon</u>	<u>A MC 346798</u>	<u>Fee# 970513222</u>	<u>19S</u>	<u>25E</u>	<u>17</u>
2. <u>Avalon 1</u>	<u>A MC 346799</u>	<u>Fee# 970513224</u>	<u>19S</u>	<u>25E</u>	<u>20</u>
3. <u>Avalon 2</u>	<u>A MC 346800</u>	<u>Fee# 970513223</u>	<u>19S</u>	<u>25E</u>	<u>17</u>
4. <u>Avalon 3</u>	<u>A MC 349382</u>	<u>Fee# 971233637</u>	<u>19S</u>	<u>25E</u>	<u>20</u>
5. <u>Avalon 4</u>	<u>A MC 349383</u>	<u>Fee# 971233636</u>	<u>19S</u>	<u>25E</u>	<u>20</u>
6.	A MC				
7.	A MC				
8.	A MC				
9.	A MC				
10.	A MC				
11.	A MC				
12.	A MC				
13.	A MC				
14.	A MC				
15.	A MC				
16.	A MC				
17.	A MC				
18.	A MC				
19.	A MC				
20.	A MC				
21.	A MC				
22.	A MC				
23.	A MC				
24.	A MC				
25.	A MC				
26.	A MC				
27.	A MC				
28.	A MC				
29.	A MC				
30.	A MC				

FILE WITH: BUREAU OF LAND MANAGEMENT, 222 NORTH CENTRAL AVENUE, PHOENIX, AZ 85004-2203 and the respective county recorder, ON OR BEFORE DECEMBER 30th (NOT THE 31st), BLM REQUIRES A \$5.00 NONREFUNDABLE SERVICE CHARGE FOR EACH MINING CLAIM, MILL SITE OR TUNNEL SITE, ANNUAL FILLINGS THAT ARE NOT ACCOMPANIED BY PROPER SERVICE CHARGES WILL BE RETURNED WITHOUT FURTHER ACTION BY BLM.

MAINTENANCE FEE PAYMENT WAIVER CERTIFICATION

This small miner waiver is filed to hold the claims/sites listed below for the assessment year beginning at noon on the first September 1 following the official filing of this form with BLM.

The undersigned owner(s) of the mining claims/sites listed below hereby certify under penalty of 18 U.S.C. 1001 and 43 U.S.C. 1212 that:

I/We control, or will control, ten or fewer mining claims/sites located and maintained on Federal land in the United States of America on the August 31 that is one day before the beginning of the assessment year indicated in line one above.

I/We have/will performed/perform assessment work upon the claims listed below for the current assessment year as of the August 31 indicated in line three above. This work meets the requirements of the General Mining Law of 1872, as amended; the Act of August 10, 1993; and the regulations at 43 CFR 3833 and 3850. Such work will be described on our affidavit of labor. Listing a site on this form constitutes a filing of a Notice of Intention to Hold for that site. I enclose a \$5.00 per site service charge (recording fee) for each site listed.

Please check this box if the following statement applies to you.

I/We relinquish my/our claims and/or sites not listed below.

346798
349382

The mining claims and sites for which the above waiver from payment of the maintenance fees is made are:

CLAIM NAME	BLM RECORDATION SERIAL NUMBER
1. Avalon	Amc # 346798
2. Avalon 1	Amc # 346799
3. Avalon 2	Amc # 346800
4. Avalon 3	Amc # 349382
5. Avalon 4	Amc # 349383
6.	
7.	
8.	
9.	
10.	

All owner(s) of the above mining claims and sites are filing for this waiver.

I/We understand and acknowledge that pursuant to 43 U.S.C. 1212 and 18 U.S.C. 1001, the filing of a false, fictitious, or fraudulent document with the Bureau of Land Management may result in a fine of up to \$10,000, a prison term not to exceed five years, or both.

PATRICK JOHN GROOSHERST

(Owner's Name - Please Print)

P.O. Box 556

(Street or P.O. Box)

(Owner's Signature)

ELFRIDA

(City)

AZ

(State)

85610

(Zip Code)

Judy L. Groosherst

(Owner's Name - Please Print)

P.O. BOX 556

(Street or P.O. Box)

Judy L. Groosherst

(Owner's Signature)

ELFRIDA

(City)

AZ

(State)

85610

(Zip Code)

(Owner's Name - Please Print)

(Owner's Signature)

(Street or P.O. Box)

(City)

(State)

(Zip Code)

(Owner's Name - Please Print)

(Owner's Signature)

(Street or P.O. Box)

(City)

(State)

(Zip Code)

ENTERED IN COMPUTER

DM 9/1/98

(Owner's Name - Please Print)	(Owner's Signature)		
(Street or P.O. Box)	(City)	(State)	(Zip Code)
(Owner's Name - Please Print)	(Owner's Signature)		
(Street or P.O. Box)	(City)	(State)	(Zip Code)
(Owner's Name - Please Print)	(Owner's Signature)		
(Street or P.O. Box)	(City)	(State)	(Zip Code)
(Owner's Name - Please Print)	(Owner's Signature)		
(Street or P.O. Box)	(City)	(State)	(Zip Code)

INSTRUCTIONS

1. This certification of waiver from payment of maintenance fees is made under the regulations at 43 CFR 3833 and 3850.
2. This waiver **must** be filed in advance of the assessment year for which a waiver is sought, but in no event be filed later than the August 31st preceding the assessment year for which the waiver is sought.
3. You **must** still record your affidavit of assessment work for claims listed and/or Notices of Intention to Hold for any sites listed with the BLM by each December 30th, and the local recording office under State law, as in the past.
4. A \$5.00 service charge (recording fee) is required for all sites listed, otherwise a separate notice of intent to hold **must** be filed by December 30.
5. This waiver **must** be filed in the BLM State Office where the mining claims are recorded.
6. If the claims and sites are located in more than one State, a separate waiver form **must** be filed in each State in which they are held. The total number of claims and sites listed on separate waiver forms cannot exceed ten.
7. All claim names and Bureau of Land Management (BLM) serial numbers **must** be listed for all mining claims and sites for which a waiver is sought.
8. All owners and their addresses **must** be listed.
9. This waiver form **must** be signed by all of the owners or their designated agent. If an agent is designated, a statement appointing the agent, signed by all of the owners, **must** be submitted with this certification, if a designation of agent is not currently on file with the BLM State office where your claims and sites are recorded.
10. Mining claims and sites held by a husband and wife, either jointly or individually, or their children under the age of discretion, shall be counted towards the 10 claim limit. Mining claims and sites held in co-ownership, or by an association of locators, by a partnership, or by a corporation shall be counted towards the 10 claim limit for claimants that have an interest in these entities.
11. Failure to pay the maintenance fee or meet the requirements for waiver from payment of the maintenance fee by any August 31st deadline for the following assessment year shall cause the mining claims and sites to be declared null and void.

NOTICE/BURDEN HOURS STATEMENT

The Privacy Act of 1974 and the regulation in 43 CFR 2.48(d) provide that you be furnished the following information in connection with the information required by this certification of exemption from rental fees form.

AUTHORITY: 30 U.S.C. 28-28k; 43 U.S.C. 1201, 1740, and 1744; 43 CFR 3833 and 3850.

PRINCIPLE PURPOSE: This information is to be used to verify that the owner(s) of a mining claim has complied with the Act of August 10, 1993 (107 Stat. 312), and is entitled to perform assessment work in lieu of paying the maintenance fee for the mining claims listed on this form.

ROUTINE USE: (1) Adjudication of the claimant(s) certification of waiver from paying the maintenance fee otherwise required by the Act of August 10, 1993 (107 Stat. 312). (2) Disclosure may be made to appropriate Federal agencies when location is made within the agency's geographic area of responsibility. (3) Information from the record and/or the record will be transferred to the appropriate Federal, State, or local agency, or a member of the public in response to a specific request for pertinent information. (4) Information may also be provided to the Department of Justice or in a proceeding before a court or adjudicative body; or to Federal, State, local or foreign agencies when needed for enforcement of civil or criminal codes or applicable regulations concerning title rights upon the public land.

EFFECT OF NOT PROVIDING INFORMATION: Disclosure of this information is required by the Act of August 10, 1993 (107 Stat. 312) and 43 CFR 3833 for those owner(s) wishing to take the small miners waiver allowed under 43 CFR 3833 and 3850. Failure to supply the information required in this form to support the owner(s) certification of waiver from payment of the otherwise required maintenance fees will result in the waiver being disallowed and the mining claims declared null and void by the Bureau of Land Management (BLM).

The Paperwork Reduction Act of 1980 (44 U.S.C. 3501, et seq.) requires us to tell you that:

This information is being collected to allow the BLM to determine if you qualify for a waiver from the payment of \$100 per mining claim maintenance fee established by the Act of August 10, 1993 (107 Stat. 312) and the implementing regulations at 43 CFR 3833 and 3850. A response to this request is required in accordance with the statute (107 Stat. 312) to retain your benefit.

Public reporting burden for this form is estimated to average 8 minutes per response, including time to review instructions, gathering and maintaining data, and completing and reviewing the form. Direct comments regarding this burden estimate, or any other aspect of this form, to the Department of the Interior, Bureau of Land Management, Information Collection Clearance Officer (DW-101) Denver Federal Center, Building 40, P.O. Box 25047, Denver, CO 80225-0047 and the Office of Management and Budget, Paperwork Reduction Project (1004-0114), Washington, D.C. 20503.

BLM would like you to know that you do not have to respond to this, or any other, Federal agency-sponsored information collection unless it displays a currently valid OMB control number.

FOR OFFICIAL USE ONLY

RECEIVED
BLM BUREAU OF LAND MANAGEMENT
DENVER
AUG 24 9 40 AM '93

Dr Jim
Li Paul

Aug 21st 1998

To whom it may concern:

Enclosed is our county recording of our affidavit of labor including our Maintenance Waiver form.

Also a ck for 25.⁵² for claim. (if copies are 13¢ ea, we would like 2 ea of the waiver and affidavit.)

Thank you
very much

Note:

Pat & Judy Hoosher
Turquoise Mt. - Cochise Co.

NEW ADDRESS

P.O. Box 556
El Frida, AZ 85610

pg. # 520-378-7492
cell # 520-559-3628

RECEIVED
BUREAU OF
LAND RECORDS

AUG 24 9 30 AM '98

RECEIVED
COUNTY CLERK

UNITED STATES
DEPARTMENT OF THE INTERIOR
BUREAU OF LAND MANAGEMENT

RECEIPT AND ACCOUNTING ADVICE

NO. 2389738 04

TC/AZ 08/27/98

Subject: AFFIDAVITS OF ASSESSMENT WORK - 5

2 50 12

25.00

Applicant:

PATRICK GOOSHERST
BOX 556
ELFRIDA AZ 85610

Remitter: CK 1668

Assignor:

LEASE MANAGEMENT DATA NEW UPDATE PAYMENT

ORIGINAL SERIAL NO.	ASG.	TYPE	ST.	CTY.	FUND SYMBOL	ACRES/UNITS	RATE
AMC 346798, ET AL							

AMOUNT	ANV. DATE	EXP. DATE	BILL CYC.	S/C	DISTRICT	NEXT BILL	MISC. DATA	U of M	ACTUAL UNITS

ASSIGNMENT SERIAL NO.	ASG.	TYPE	ST.	CTY.	FUND SYMBOL	ACRES/UNITS	RATE

AMOUNT	ANV. DATE	EXP. DATE	BILL CYC.	S/C	DISTRICT	NEXT BILL	MISC. DATA	U of M	ACTUAL UNITS

APPLY REMITTANCE

ACTION	FUND SYMBOL	CTY.	AMOUNT
FILING FEE			
RENTAL			
UNEARNED			
REFUND			
TOTAL			
AMOUNT DUE			

Remarks:

BY: _____ DATE: _____

Lease in Escrow?
 KGS?
 Auto Escalates?
 Auto Renew?

Of Interest?
 Operating Rights?
 Operator
 Bond Filed?

FOR MMS USE ONLY

BILLEE	FOREST REFUGE
NUMBER	
OCS SECTION	
CODE	

NOTICE!!

These documents have been scanned!

Do not place un-scanned documents beneath this notice!

Do not remove this notice from this file!

GPO Jacket No. 560-102
Print Order 61540
Rise Business Services, LLC
Job=AZ15 7/3/2019



Box Number= AZ15145



Claim Begin-End: AMC349382-AMC349383

5 Miscellaneous



AZ15145-8

AMC349069-AMC349474

**NO
DOCUMENTS
FOUND**

NO DOCUMENTS FOUND
NO DOCUMENTS FOUND

NOTICE!!

These documents have been scanned!

Do not place un-scanned documents beneath this notice!

Do not remove this notice from this file!

GPO Jacket No. 560-102
Print Order 61540
Rise Business Services, LLC
Job=AZ15 7/3/2019



Box Number= AZ15145



Claim Begin-End: AMC349382-AMC349383

6 Location Notices-Amendments and Supporting Documents



AZ15145-8

AMC349069-AMC349474

MINING CLAIM STATUS REPORT

3
2.22.98

Lead Serial No. A MC 349382 THROUGH A MC 349383

No. of Lode Claims 2

STATUS CHECKED BY Paul
Enter Action Code 669

No. of Placer Claims _____

No. of Association Placer _____
(Not Enough Locators Send Form Ltr.)

MTP CHECKED Paul
(Reduced Size Copy Enclosed)

No. of Mill Sites _____

ORCA GEO CHECKED Paul
(Copy Enclosed)

No. of Tunnel Sites _____

Timely Filed (YES) NO

WILDERNESS (WA) AREA CHECKED NA

Service Charge Correct (YES) NO
(This is Curable)

WHICH WA Paul

Location Fee Correct (YES) NO

Maintenance Fee Correct (YES) NO

Amount Paid \$ 270.00

Shortage \$ _____ Overage \$ _____

Over-the-Counter _____ Mail ✓ FAXed!

Township(s) 19S

Range(s) 25E

Section(s) 20

GENERAL JURISDICTION OF: BLM ✓ (or) WHICH NATIONAL FOREST _____

Enter Code 880 On Split Estate Land (Show Type of Patent - SX, PX, SRHE etc)

Enter Code 267 For Stockraising Homestead When Proper Notice Has Been Filed

STATUS.

CLAIMS PARTIALLY VOID: Private Minerals _____ Withdrawn _____ Other _____

CLAIMS VOID: Private Minerals _____ Withdrawn _____ Other _____

ADD: DATE RECEIVED, ACTION CODE 482, IN REMARKS: 1995, 1996, 1997, 1998

SPECIAL INSTRUCTIONS FOR DATA INPUT: _____

COMMENTS copy to a conflict with the Land Sale

RECEIVED
BUREAU OF
LAND MANAGEMENT

JAN 5 10 48 AM '98

ARIZONA
STATE OFFICE
PHOENIX, ARIZONA



FEE # 971233637
OFFICIAL RECORDS
COCHISE COUNTY
DATE 12/31/97 HOUR 3

REQUEST OF
GOOSHERST, PATRICK
CHRISTINE RHODES-RECORDER
FEE : 9.00 PAGES : 2

LOCATION NOTICE FOR LODE MINING CLAIM

NOTICE IS HEREBY GIVEN that the Avalon 3 lode mining claim has been located by Patrick J. Goosherst and Judy L. Goosherst, whose current mailing address is P.O. Box 1123, Bisbee, AZ 85603

The general course of this claim is south to north and it is situated in Cochise County, Arizona.

This claim is 1500' feet in length and 600' feet in width. This claim runs from the location monument on which this location notice is posted approximately 750 feet in a north direction to the north end line and 750' feet in a south direction to the south end line. This claim is marked by six monuments, one at each corner and one at the center of each end line of the claim.

The location monument on which this notice is posted is situated within Section 20, Township 19 south, Range 25 east, Gila Salt River Base and Meridian, Arizona and this claim encompasses portions of the following quarter section (s), section (s), Township (s) and Range (s) N.W. 1/4 SEC. 20, T. 19 S., R. 25 E., Gila Salt River Base and Meridian, Arizona.


The locality of this claim with reference to some natural object or permanent monument and additional information (if any) concerning its locality are as follows: the location monument of said claim is 1875' in a 242° W.S.W. direction from U.S. G.L.O.S. 1/4 section monument of SEC. 17 SEC. 20 1911

DATED AND POSTED on the ground this 30th day of December, 1997.

LOCATOR (s)
Patrick J. Goosherst
Judy L. Goosherst

971233637

A HC 349382



1. The above map depicts the Avalon 3 mining claim, which is located in Section (s) 20, Township 19 south, Range 25 east, Gila and Salt River Base and Meridian, Cochise County, Arizona.

2. The type of corner and location monuments used are as follows: 4' x 2" diameter white PVC pipe.

3. The bearings and distances in degrees and feet between claim corners are as depicted on the map.

(Magnetic declination in area $11^{\circ}28' E.$
 chg. is $5' W$ per yr currently)

47-233637

RECEIVED
BUREAU OF
LAND MANAGEMENT

JAN 5 10 48 AM '98

ARIZONA
STATE OFFICE
PHOENIX, ARIZONA



FEE # 971233636
OFFICIAL RECORDS
COCHISE COUNTY
DATE 12/31/97 HOUR 3

REQUEST OF
GOOSHERST, PATRICK
CHRISTINE RHODES-RECORDER
FEE : 9.00 PAGES : 2

LOCATION NOTICE FOR LODE MINING CLAIM

NOTICE IS HEREBY GIVEN that the Avalon 4 lode mining claim has been located by PATRICK J. Goosherst & Judy L. Goosherst, whose current mailing address is P.O. Box 1123, Bisbee, AZ 85603

The general course of this claim is west to east and it is situated in Cochise County, Arizona.

This claim is 1500' feet in length and 600' feet in width. This claim runs from the location monument on which this location notice is posted approximately 750' feet in a west direction to the west end line and 750' feet in a east direction to the east end line. This claim is marked by six monuments, one at each corner and one at the center of each end line of the claim.

A MC 3499883

The location monument on which this notice is posted is situated within Section 20, Township 19 south, Range 25 east, Gila Salt River Base and Meridian, Arizona and this claim encompasses portions of the following quarter section (s), section (s), Township (s) and Range (s) N.W. 1/4 SEC. 20, T. 19 S., R. 25 E., Gila Salt River Base and Meridian, Arizona.


The locality of this claim with reference to some natural object or permanent monument and additional information (if any) concerning its locality are as follows: the location monument of said claim is 1156' in a 220° 55.00' direction from U.S. G.L.O.S. 1/4 section monument of SEC. 17 SEC. 20 1911

DATED AND POSTED on the ground this 30th day of December, 1997.

LOCATOR (s)

Patrick J. Goosherst

Judy L. Goosherst



1. The above map depicts the Avalon 4 mining claim, which is located in Section (s) 20, Township 19 South, Range 25 East, Gila and Salt River Base and Meridian, Cochise County, Arizona.

2. The type of corner and location monuments used are as follows: 4' x 2" diameter white PVC pipe.

3. The bearings and distances in degrees and feet between claim corners are as depicted on the map.

(Magnetic declination in area $11^{\circ} 28' E.$
 chg. is $5' W$ per yr currently)

971-233630

JAN 3rd, 1998

Please NOTE:

ATTN: Paul

These mining claims
were faxed to Public Rm-Phx.
JAN. 2nd '98 - paid by VISA cc.

Copy of Fax sent to
Paul enclosed.

Please record and
send copies of DOI - BLM
recordings to the address below.

Thank You for your
cooperation.

Sincerely —

PATRICK Goosher
P.O. Box 1123
Bisbee, Ar. 85603

tele — 520-432-4035
fax — 520-432-2949

RECEIVED
BUREAU OF
LAND MANAGEMENT

JAN 5 10 47 AM '98

ARIZONA
STATE OFFICE
PHOENIX, ARIZONA

PATRICK J. and JUDY GOOSHERST

P.O. BOX 1123
BISBEE, AZ 85603

Telephone 520-432-4035
Fax 520-432-2949

Jan. 2nd, 1998

ATTN: Paul

Fax Transmission Cover Sheet

Including cover sheet this transmission contains 5 pages.

To: D.O.I. - BLM - Public Rm.

From: _____

Regarding: Avalon 3 & Avalon 4

*Full lode mining claims (2)
pymt. method - C.C. - via # 4046 4460 3190
PATRICK J. Goosherst exp. 1/99 | 4271*

We will follow up with hard copies on Sat. 1-3-98 so as to rec. copies of your recording of hard copies.

*Thank You Very Much
Pat*

Please call 520-432 4035 if you have any problems with this transmission. Thank you.

RECEIVED
BUREAU OF
LAND MANAGEMENT

JAN 5 10 47 AM '98

ARIZONA
STATE OFFICE
PHOENIX, ARIZONA

PATRICK J. and JUDY GOOSHERST

P.O. BOX 1123
BISHOP, AZ 85603

Telephone 520-432-4035
Fax 520-432-2949

Jan. 2nd, 1998

ATTN: Paul

Fax Transmission Cover Sheet

Including cover sheet this transmission contains 5 pages.

To: D.O.I. - BLM - Public Rm.

From: _____

Regarding: Avalon 3 & Avalon 4

Full lode mining claims (2)

pymt. method - C.C. - via # 4046 4460 3190

PATRICK J. Goosherst exp. 1/99 7271

We will follow up with hard copies on Sat. 1-3-98 so as to rec. copies of your recording of hard copies.

Thank You Very Much -
Pat G

Please call 520-432-4035 if you have any problems with this transmission. Thank you.

**BUREAU OF LAND MANAGEMENT
DENVER FEDERAL CENTER
BUILDING 50, SC-610
P.O. BOX 25047
DENVER, COLORADO 80225-0047**

**FINANCIAL DOCUMENTS
ONLY**

- SC-613C = PRODUCTION SCHEDULING SECTION**
- SC-615 = GENERAL ACCOUNTING BRANCH**
- SC-616 = ADMINISTRATIVE AND CUSTOMER PAYMENTS BRANCH**

SC-613C PRODUCTION SCHEDULING SECTION

Deposit Tickets (SF-215) Including Supporting Documents,
e.g., Form 1370-35, 1370-40, etc.

Progress Reports (Form 1681-6)

Payroll Change Forms (FB-315)

Automated Payroll Correction Letters (FB305PP1)

Automated Refunds (Form 1374-1)

Adjustments to Lease (Form 1370-11 & Form 1371-18)

Refund Data Sheet (Form 1374-1) Including

DFS (Form 1310-5) or CDS (Form 1370-35)

SC-615 GENERAL ACCOUNTING BRANCH

Collection Transmittals (Form 1370-8 only) - Enclosed

Debit Vouchers (SF-5515)

Fund Transfers Between Agencies (SF-1081 Collection Refunds)

OPAC

Fuel & Oil Issue Record (Form 1520-28)

Motor Vehicle Petroleum Issue Record -

Reimbursable (GSA Form 1374-A)

Emergency Firefighter Payrolls

Stores Control Register (Form 1520-6)

Receiving Report for Stores (DI-102)

Report of Survey for Stores (DI-103)

Transfer of Property for Stores (DI-104)

Inventory of Property for Stores (DI-106)

Reimbursable Work Project Authorization (Form 1681-3)

Final Salary Clearance (Form 1340-2) - Enclosed

Balanced Standard Voucher (Temporary Form 1310-21)

Project Number Assignment Form (Temporary Form 1310-12)

SC-616 ADMINISTRATIVE AND CUSTOMER PAYMENTS BRANCH

Travel Advance Requests (SF-1038) - Enclosed

Travel Vouchers (SF-1012) - Enclosed

Travel Authorizations (DI-1020) - Enclosed

Reimbursement Vouchers (SF-1129 Imprest) - Enclosed

Final Salary Clearance (Form 1340-2) - Enclosed

All Payment Invoices:

Document Face Sheets for Obligations & Payments (1310-5)

Purchase Orders (Pink & Blue) (OF-347)

Purchase Orders (SF-44)

Advertising Orders (SF-1143)

District Contract Obligations

District Certificates for Contract Payments (1510-10)

Receiving Reports (OF-347)

T.R. Buff copies (SF-1169) including

Documents Face Sheet (1310-5)

GSA FEDSTRIP Obligation Copies (SF-3146)

GSA Self Service Obligations (GSA-831)

Tort Claims (SF-1145)

Seed Test Results

Equipment Order Use Summary & Invoice (1510-18)

Fund Transfers Between Agencies (SF-1081 - Payments)

Paul

GEOGRAPHIC STATE: ARIZONA MERIDIAN: 14 TOWNSHIP: 19-05 RANGE: 25-0E

SEC	SUBDIVISION	MIR X-REFERENCE	NUMBER/TYPE/DISPOSITION/ACRES	PROPRIETOR/INTEREST/RELATIONSHIP
4	S2N2, S2		CASE: AZA 011052	PHILLIPS PETRO CO 100.00000% LESSEE
4	LOT 1-4		TYPE: 311111 O&G LSE NONCOMP PUB	
5	SENE		DISP: CLOSED 11/01/84	
5	LOT 1		ACRS: 01385.960	
7	S2			
8	SWSW			
9	NWNE, NENW			
15	SE			
17	N2NE, SNNW, NWSW		CASE: AZA 011074	PHILLIPS PETRO CO 100.00000% LESSEE
17	LOT 1-9		TYPE: 311111 O&G LSE NONCOMP PUB	
18	ALL		DISP: CLOSED 03/01/85	
19	NWNE, SENE, NENW, NESE		ACRS: 02241.290	
20	LOTS 2, 3, 5-8			
20	SNNW, N2SW			
21	E2SE			
21	LOT 1, 2, 5-8			
28	N2SE			
28	LOT 1, 2, 3, 4, 7, 8			
14	SW	14 20-05 25-0E	CASE: AZA 012516	RESOURCES INVST CORP 100.00000% LESSEE
33	NESW, SE		TYPE: 311211 O&G LSE SIMO PUBLIC	
33	LOT 4-10		DISP: CLOSED 03/01/85	
			ACRS: 01945.830	
28	LOT 5	14 20-05 25-0E	CASE: AZA 014598	RODRE FRANCES H 100.00000% LESSEE
29	NWNE, NW		TYPE: 311111 O&G LSE NONCOMP PUB	
29	LOT 1, 2, 6-10		DISP: CLOSED 03/01/85	
30	N2SE		ACRS: 00642.500	
30	LOT 1			
31	LOT 6-9, 14, 15, 16, 18			
17	THAT PORTION OF LOTS 4 &		CASE: AZA 019218	TRIGG JOHN H 0.00000% 1ST PRIORITY
17	5 NOT ISOLATED BY		TYPE: 311211 O&G LSE SIMO PUBLIC	
17	PATENTED LANDS (APPROX.		DISP: CLOSED 09/14/84	
17	53.83 AC), LOT 6 LESS		ACRS: 02241.290	
17	PATENTED LAND (APPROX.			
17	22 ACRES), N2NE, SNNW			
17	LESS PATENTED LANDS			
17	(APPROX. 29 ACRES), NWSW			
17	LOT 1, 2, 3, 7, 8, 9			
18	ALL, EXCLUSIVE OF			
18	MINERAL PATENT IN M.S.			
18	LOT 1727A (APPROX. 20			
18	ACRES)			
19	NWNE, SENE, NENW, NESE			
20	LOTS 2, 3, 5-8			
20	UNPATENTED MINERAL			
20	SEGREGATION IN THE NW			

GEOGRAPHIC STATE: ARIZONA MERIDIAN: 14 TOWNSHIP: 19-0S RANGE: 25-0E

SEC	SUBDIVISION	MIR	X-REFERENCE	NUMBER/TYPE/DISPOSITION/ACRES	PROPRIETOR/INTEREST/RELATIONSHIP
20	(APPROX. 40 ACRES)				
20	S0NN, N25W				
21	AND E2SE EXCL. OF NE				
21	PATENT				
21	LOT 1,2,5,6,7,8				
28	N25E				
28	LOT 1,2,3,4,7,8				
28	LOT 5	14	20-0S 25-0E	CASE: AZA 019219	TRIGG JOHN H 0.00000% 1ST PRIORITY
29	NWNE, NW			TYPE: 311211 O&G LSE SIMO PUBLIC	
29	LOT 1,2,6-10			DISP: CLOSED 09/14/84	
30	N25E			ACRS: 00642.500	
30	LOT 1				
31	LOT 6,7,8,9,14,15,16,18				
17	NWSW	14	12-0S 19-0E	CASE: AZA 019983	COCHISE CNTY BD SUPV 100.00000% HOLDER
17	W2W25NNW	14	12-0S 28-0E	TYPE: 282201 ROW-ROADS UNDER RS	
17	LOT 1,9	14	12-0S 29-0E	DISP: AUTHORIZED 01/11/94	
20	MS IN NW	14	12-0S 31-0E	ACRS: 00001.000	
20	LOT 8	14	13-0S 26-0E		
*18	SENE	14	13-0S 27-0E		
		14	13-0S 30-0E		
		14	13-0S 31-0E		
		14	13-0S 32-0E		
		14	14-0S 27-0E		
		14	14-0S 28-0E		
		14	14-0S 31-0E		
		14	14-0S 32-0E		
		14	15-0S 20-0E		
		14	15-0S 22-0E		
		14	15-0S 31-0E		
		14	16-0S 20-0E		
		14	16-0S 22-0E		
		14	16-0S 23-0E		
		14	16-0S 31-0E		
		14	17-0S 32-0E		
		14	18-0S 25-0E		
		14	19-0S 28-0E		
		14	20-0S 20-0E		
		14	21-0S 25-0E		
		14	21-0S 26-0E		
		14	22-0S 21-0E		
		14	22-0S 25-0E		
		14	24-0S 25-0E		
		14	24-0S 26-0E		
		14	24-0S 28-0E		
		14	24-0S 29-0E		

* = REJECTED/SEGREGATED/ASSIGNED-OUT

CASE TYPE: ALL DISPO: ALL

14 19-0S 25-0E

GEOGRAPHIC STATE: ARIZONA MERIDIAN: 14 TOWNSHIP: 19-05 RANGE: 25-0E

SEC	SUBDIVISION	MIR. X. REFERENCE			NUMBER/TYPE/DISPOSITION/ACRES	PROPRIETOR/INTEREST/RELATIONSHIP
17	LOT 16				CASE: AZA 021806F1	GOOSHERST JUDY LYNN 50.00000% PATENTEE
18	S2SENE				TYPE: 186500 CONVEYANCE DOCUMENT	GOOSHERST PATRICK J 50.00000% PATENTEE
					DISP: AUTHORIZED 02/11/88	
					ACRS: 00061.240	
17	LOT 16				CASE: AZA 021806FD	GOOSHERST JUDY LYNN 50.00000% PATENTEE
18	S2SENE				TYPE: 220100 EX-BLM SEC 206, FLP	GOOSHERST PATRICK J 50.00000% PATENTEE
					DISP: CLOSED 02/11/88	
					ACRS: 00061.240	
18	N2SENE	14	5-0S	16-0E	CASE: AZA 023098FD	BLM SAFFORD FO 100.00000% PARTY-IN-INTE
		14	6-0S	15-0E	TYPE: 221006 EX-STATE SEC 206, F	
		14	6-0S	16-0E	DISP: CLOSED 12/08/89	
		14	6-0S	17-0E	ACRS: 77435.880	
		14	6-0S	20-0E		
		14	7-0S	16-0E		
		14	7-0S	17-0E		
		14	8-0S	16-0E		
		14	8-0S	17-0E		
		14	8-0S	31-0E		
		14	8-0S	32-0E		
		14	9-0S	17-0E		
		14	9-0S	18-0E		
		14	9-0S	26-0E		
		14	10-0S	26-0E		
		14	11-0S	32-0E		
		14	13-0S	19-0E		
		14	15-0S	22-0E		
		14	15-0S	31-0E		
		14	15-0S	32-0E		
		14	16-0S	22-0E		
		14	16-0S	23-0E		
		14	16-0S	27-0E		
		14	16-0S	30-0E		
		14	16-0S	31-0E		
		14	17-0S	21-0E		
		14	17-0S	32-0E		
		14	19-0S	21-0E		
		14	19-0S	22-0E		
		14	19-0S	23-0E		
		14	19-0S	24-0E		
		14	19-0S	27-0E		
		14	20-0S	27-0E		
		14	20-0S	28-0E		
		14	21-0S	23-0E		
		14	21-0S	25-0E		
		14	21-0S	28-0E		
		14	21-0S	30-0E		
		14	22-0S	23-0E		

GEOGRAPHIC STATE: ARIZONA MERIDIAN: 14 TOWNSHIP: 19-05 RANGE: 25-0E

SEC	SUBDIVISION	M/R X-REFERENCE	NUMBER/TYPE/DISPOSITION/ACRES	PROPRIETOR/INTEREST/RELATIONSHIP
		14 22-05 24-0E		
		14 22-05 25-0E		
		14 22-05 28-0E		
		14 22-05 29-0E		
		14 22-05 32-0E		
		14 23-05 23-0E		
		14 23-05 28-0E		
		14 24-05 28-0E		
		14 24-05 29-0E		
4	W2		CASE: AZA 023822	FROST MINERALS INTL 100.00000% CLAIMANT
9	NWNE, NENW		TYPE: 380913 SURFACE MGT-NOTICE	
			DISP: CLOSED 09/24/96	
			ACRS: 00003.000	
4	ALL		CASE: AZA 023882	ONEIDA RESOURCES INC 100.00000% OPERATOR
9	N2N2		TYPE: 380910 SURFACE MGT-PLAN	
			DISP: AUTHORIZED 04/12/96	
			ACRS: 00007.000	
9	N2		CASE: AZA 025156	JMJ MINING CORP 50.00000% CLAIMANT
			TYPE: 380913 SURFACE MGT-NOTICE	MENAMARA W J 50.00000% OPERATOR
			DISP: CLOSED 04/02/91	
			ACRS: 00001.000	
17	SW		CASE: AZA 028000	GOOSHERST JUDY LYNN 50.00000% CLAIMANT
20	N2		TYPE: 380913 SURFACE MGT-NOTICE	GOOSHERST PATRICK J 50.00000% CLAIMANT
			DISP: CLOSED 09/26/96	
			ACRS: 00004.500	
021	SW		CASE: AZA 028991	GREAT GRAY RESOURCES 100.00000% OPERATOR
			TYPE: 380913 SURFACE MGT-NOTICE	
			DISP: CANCELLED 08/07/97	
			ACRS: 00001.000	
017	NWSW		CASE: AZA 029330	BLN SAFFORD FO 100.00000% ADMIN MGT ENT
017	LOT 1, 3, 9-15, 17, 18		TYPE: 271000 SALE-PUBLIC LANDS-F	
018	N2SENE		DISP: PENDING 11/01/95	
020	NENW, W2W2		ACRS: 00624.250	
020	LOT 2, 3, 4, 5, 6			
25	M&B		CASE: AZPHX 0006052	SOUTHERN PACIFIC RR 100.00000% HOLDER
36	M&B		TYPE: 284200 RR & STATIONS OUTSI	
			DISP: CLOSED 02/10/92	
			ACRS: 00001.000	

 GEOGRAPHIC STATE: ARIZONA MERIDIAN: 14 TOWNSHIP: 19-05 RANGE: 25-0E

SEC	SUBDIVISION	NTR X-REFERENCE	NUMBER/TYPE/DISPOSITION/ACRES	PROPRIETOR/INTEREST/RELATIONSHIP
1	LOT 1,5	14 18-05 25-0E	CASE: AZPHX 0058562	SOUTHERN PACIFIC RR 100.00000% HOLDER
13	LOT 4	14 19-05 26-0E	TYPE: 284200 RR & STATIONS OUTSI	
24	LOT 1,2,3,4		DISP: CLOSED 02/10/92	
25	LOT 2,9,10		ACRS: 00214.760	
25	LOT 5,7			
36	LOT 2,3			
20	E2NE		CASE: AZPHX 0058563	SOUTHERN PACIFIC RR 100.00000% HOLDER
21	S2NW, S2W, NWSE		TYPE: 284200 RR & STATIONS OUTSI	
22	NWNE, NENW, S2NW, W2SW		DISP: AUTHORIZED 03/27/37	
25	S2SW, S2SW, SWSE		ACRS: 00001.000	
26	S2			
27	S2			
30	LOT 1			
32	W2			
32	LOT 15,16,17			
33	W2W2NW			
36	NWNE			

